• Informative
• Historical
• Pictorial
• Review of

Hancock County

LIBRARY
OF THE
UNIVERSITY
OF ILLINOIS

917.73
Am3i
v.16

Illinois Historical Survey

MAP ROOM

THE AMERICAN AERIAL COUNTY HISTORY SERIES, No. 16

This is

Hancock County, Illinois

An Up-To-Date Historical Narrative with County Map and Many Unique Aerial Photographs of Cities, Towns, Villages and Farmsteads

By

JOHN DRURY

Author *Historic Midwest Houses*, *Midwest Heritage*, etc., and member of American Association for State and Local History

1955

PUBLISHED BY

THE LOREE COMPANY

3094 Milwaukee Avenue Chicago 18, Illinois

PRICE $25.00

COPYRIGHT 1955 BY THE LOREE CO. ALL RIGHTS RESERVED. PRINTED IN U.S.A

The American Aerial County History Series No. 16

Already published for Illinois:

Macon County
Fulton County
Champaign County
Vermilion County
Tazewell County
Pike County
McDonough County
Logan County
De Witt County
Cass County
Brown County
Mason County
Piatt County
Menard County
Iroquois County

Printed in offset lithography
by The Loree Company,
Chicago, Illinois. 1954

ACKNOWLEDGMENTS

This is the sixteenth of a series of new-style county histories which will include all of the 102 counties of Illinois, and, ultimately, all of the 3,103 counties in the United States. The project, specializing in aerial photographs of cities, towns, villages and farmsteads and with brief historical narratives added, is known as The American Aerial County History Series.

In the preparation of this work on Hancock County, Illinois, the author and publisher hereby acknowledge their gratitude, for advice and assistance generously given them, to Mr. Joseph C. Wolf and Mrs. Ellen Chase of the Newberry Library, Chicago; to Mr. Herbert H. Hewitt, Mrs. Roberta Sutton and Miss Winifred Baum, all of the Chicago Public Library, Chicago; and to various librarians, public officials, business executives and private citizens of the city of Carthage and the county of Hancock, Illinois. The author also wishes to express special acknowledgment to his wife, Marion Neville Drury, for research, editorial and proof-reading assistance.

Grateful appreciation is also shown here to officials of the Bureau of Public Roads of the U. S. Department of Commerce and to officials of the Department of Public Works & Planning of the State of Illinois (in particular to those in charge of that department's Bureau of Research and Planning in the Highway Department), for permission to use the Hancock County maps included in this book.

Sources used by the author in preparing this volume were: *An Illustrated Atlas of Hancock County, Illinois* (published by A.T. Andreas, Chicago, 1874); *Nauvoo Guide,* the American Guide Series (sponsored by the Unity Club of Nauvoo, published by A. C. McClurg & Company, Chicago, 1939); *Illinois: A Descriptive and Historical Guide,* the American Guide Series (A. C. McClurg & Company, Chicago, 1939); *County and City Data Book, 1952* (United States Bureau of the Census, Washington, 1952); *The Editor and Publisher Market Guide for 1955* (the Editor and Publisher Company, New York, 1955); and *The Rand McNally Commercial Atlas for 1954* (Rand McNally Company, Chicago, 1954).

Ref. 16 Gx55 Lxxee-v.16

TABLE OF CONTENTS

Map of Hancock County. VI

Story of Hancock County. 1

City of Carthage 15

Appanoose Township (Niota). 17

Augusta Township (Augusta, Pulaski) 37

Bear Creek Township (Basco) 63

Carthage Township (Carthage city) 85

Chili Township (Bowen, Chili) 117

Dallas Township (Dallas City, Colusa) 143

Durham Township (Durham) 159

Fountain Green Township (Fountain Green, Webster) . . . 183

Hancock Township (Joetta, Middlecreek). 207

Harmony Township (Bently, Denver) 229

La Harpe Township (La Harpe, Disco) 257

Montebello Township (Hamilton, Millikin). 281

Nauvoo Township (Nauvoo) 309

Pilot Grove Township (Burnside, La Crosse). 315

Pontoosuc Township (Pontoosuc). 339

Prairie Township (Elvaston, McCall) 353

Rock Creek Township (Ferris, Adrian). 377

Rocky Run Township (Mallard). 403

St. Albans Township (West Point, Stillwell) 419

St. Mary Township (Plymouth, St. Mary). 443

Sonora Township (Powellton) 469

Walker Township (Sutter, Breckenridge, Tioga) 497

Warsaw Township (Warsaw). 525

Wilcox Township 529

Wythe Township (Elderville). 541

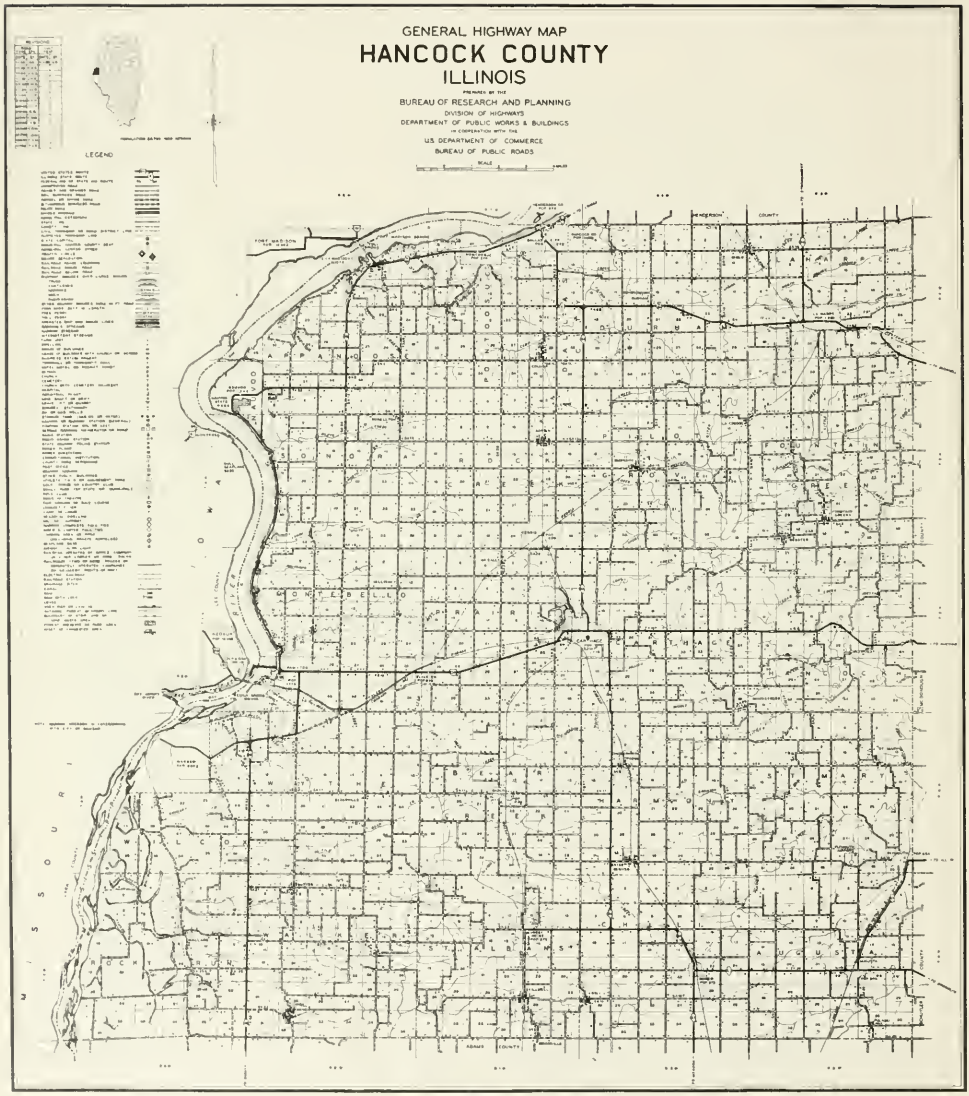
GENERAL HIGHWAY MAP
HANCOCK COUNTY
ILLINOIS
PREPARED BY THE
BUREAU OF RESEARCH AND PLANNING
DIVISION OF HIGHWAYS
DEPARTMENT OF PUBLIC WORKS & BUILDINGS
IN COOPERATION WITH THE
U.S. DEPARTMENT OF COMMERCE
BUREAU OF PUBLIC ROADS
SCALE
LEGEND
FORT MADISON
MONTEBELLO
MENDON
COLMAN
BASCO
DALLAS CITY
PLYMOUH
PONTOON BEACH
ELVASTON
BIGGSVILLE
ADAIR
LAGRANGE
MIDDLEPORT
WARSAW
HAMILTON
MISSOURI
IOWA
SCHUYLER COUNTY
MCDONOUGH COUNTY

STORY OF HANCOCK COUNTY, ILLINOIS

Although that chapter in Hancock County's past having to do with the founding of Nauvoo and the Mormon disturbances of the 1840's is one of the most dramatic in Illinois --- and American --- history, yet it does not contain the whole story of the county. For a complete narrative of the birth, rise and present status of Hancock County, located on the Mississippi River in west central Illinois, we must turn to the quiet, industrious, patient folk who, generation after generation both before the Mormons arrived and after they left, built Hancock County into one of the Prairie State's leading agricultural counties of today.

Among the thousands of tourists who annually visit Nauvoo State Park for a glimpse of the historic buildings and landmarks in this early Mormon city, there are many who observe with an appreciative eye the great, level, prosperous farms of the county and the tall, white grain elevators that signalize thriving towns and villages on railroads or highways. Here, too, are the miles and miles of vineyards that form the background of Nauvoo's Festival of the Grape --- an annual folk event that brings hundreds of additional visitors to the historic old town on the Mississippi.

Another characteristic of Hancock County are its many fine pasture lands where graze the cattle that provide one more unique county product --- its renowned blue cheese. Actually, the Grape Festival at Nauvoo, staged each September, celebrates the Wedding of the Wine and Cheese, a picturesque ceremony introduced into the county by the French colonists who took over Nauvoo after the Mormons left in 1846.

FRENCH EXPLORERS

First white men to view the future site of Hancock County were the famous French explorers, Father Marquette and Louis Jolliett. After leaving Quebec in 1673 and paddling in their canoes through the Great Lakes and down the Wisconsin River, they discovered the Upper Mississippi River that same year.

On their way down the Mississippi as far as the mouth of the Arkansas River, Marquette and Jolliet passed the land that in aftertimes was to become Hancock County. They then returned to Quebec by way of the Illinois River and claimed almost all of interior America for the King of France. Thus it became a colony called New France.

One hundred years later, after the close of the French and Indian Wars, this great wilderness domain came into the possession of the British. But by that time

the thirteen colonies were firmly established on the Atlantic seaboard. Then came the American Revolution of 1775-1783. After George Rogers Clark and his handful of American backwoodsmen captured key British posts in Illinois and Indiana, the new American flag was for the first time raised over what is now the eastern half of the Midwest.

There followed the formation of the Northwest Territory, out of which were later carved the states of Ohio, Indiana, Illinois, Michigan, Wisconsin and part of Minnesota. When the Territory of Illinois was created in 1809, future Hancock County lay in St. Clair County, which then embraced most of upper Illinois. Then, in 1812, Madison County was organized and included what is now Hancock County. When Pike County was established in 1821, it embraced the region of present-day Hancock. And there the region remained until Hancock County was created in 1825.

EARLY FRENCH FORT

If Marquette and Jolliet were the first white men to glimpse the soil of future Hancock County, the first to establish temporary settlement in the area appear to have been the soldiers who occupied an early French fort which, we are told, stood on the site of present-day Warsaw, second largest city in the county. It seems this log fort was built during the French and Indian War of 1754-1760 to protect French interests on the Mississippi against the British and their Indian allies.

One account, written in 1874, says this French post, called Fort Johnston or Johnson, "was situated on the high point, two hundred yards below Main Street, in Warsaw." It adds that the fort was abandoned by the French when a large British force from the Great Lakes region threatened to attack it. By 1825, when Hancock County was organized, this old French outpost was in a state of ruins.

AN AMERICAN FORT

It would seem that from earliest times the site of future Warsaw was considered a strategic one by military officers. For after this territory came under the American flag, and following the close of the War of 1812, the federal government built another fort here; one that safeguarded the frontier from Indian raids. This was called Fort Edwards after Ninian Edwards, who was then governor of the Territory of Illinois, which had been organized in 1809.

From *An Illustrated Atlas of Hancock County, Illinois,* published by A. T. Andreas, we learn that Fort Edwards "was situated on the high bluffs overlooking the Mississippi, about a quarter of a mile above Main street, in Warsaw. It consisted of two block houses, a magazine, and four other buildings, and enclosed about a quarter of an acre of land. It was built soon after the War of 1812, to protect the frontier from Indian depredations. It was evacuated about 1827. In 1830, it was occupied as a hotel."

MAJOR ZACHARY TAYLOR

Not least interesting about Fort Edwards, located in what was to become Hancock County, is that it was built by soldiers under the command of young Major Zachary Taylor, who, about three decades later, became twelfth President of the United States. After joining the army in 1808, Taylor was commissioned a captain in 1810, and during the War of 1812, was elevated to major following his successful defense of Fort Harrison (afterwards Terre Haute, Indiana).

With the close of the War of 1812, Major Taylor supervised the building of Fort Edwards, in what was then Madison County, as well as a number of other military posts on the frontier of that period. Then he fought in the Black Hawk War of 1832, and came out of that conflict a colonel. It was in the Mexican War of 1846-1848 that Taylor, now a general, won his spurs as a military hero of the first rank. He became President of the United States in 1849. A year later President Taylor was stricken with typhus fever and shortly afterwards died in the White House. He was succeeded in office by Millard Fillmore.

MILITARY FAMILIES

When Fort Edwards was in its prime a number of army officers and their families lived in log cabins adjacent to the post. Among these was Major John R. Wilcox, who appears to have retired from the army afterwards to become one of the founders of the town of Warsaw. Others associated with him in the platting of Warsaw in 1834 were Mark Aldrich, John Montague and John W. Vineyard. The survey of the town was made by James W. Brattle.

In addition to army officers, other early settlers of Warsaw were Curtis Caldwell, John Clark, Isham Cochran, Jarvis Beebe, Mark Aldrich, and a French family named Buisanette. By the time Warsaw was laid out, Fort Edwards had been abandoned as a military post and was used for a time as a hotel and a fur headquarters.

FIRST PERMANENT SETTLERS

Believed to have been the first permanent settler of what is now Hancock County was I. J. Waggoner, who arrived at an early day and staked out a claim in what now is Montebello Township. At that time the region in which he settled belonged to Pike County. Soon after Waggoner came another newcomer, Amzi Doolittle, built a log cabin in future Appanoose Township and he is believed to have been the county's second permanent settler.

A glance at the county's first elected officers, and first grand and petit jurymen (see "First Election" and "First Jurymen") will reveal the names of other early settlers who came before Hancock County was organized in 1825.

HANCOCK COUNTY ESTABLISHED

By the middle 1820's there were enough settlers in the region to form a new county. Accordingly, petitions were soon in circulation among the citizens of the area, and when enough signatures were obtained, the petitions were presented to the Illinois state legislature. That body thereafter passed an enabling act creating Hancock County on January 13, 1825, the act having been signed by Governor Edward Coles. Five other new Illinois counties were established that same year—Calhoun, Clay, Adams, McDonough and Warren.

At first, the seat of Hancock County was established at Fort Edwards, as this was the largest community at that time. Earliest sessions of the County Commissioners' Court were held in temporary quarters at Fort Edwards, usually a private log dwelling. When the town of Carthage was platted in 1835, it became the seat of justice of Hancock County.

FIRST COUNTY OFFICERS

It was not until 1829 that the citizens of Hancock County elected their first county officers. The election was held in Fort Edwards and the population of the county then was not much more than 350 inhabitants. When the voting was over, James White, George Y. Cutler and Henry Nichols were found to have been elected members of the County Commissioners' Court. They, in turn, appointed Isaac Campbell as treasurer; Wesley Williams as clerk; and John Johnson as county surveyor.

At one of its earliest meetings, the County Commissioners' Court "ordered that, until otherwise directed, the courts of this county shall be held at the house of James White, at or near the head of the lower rapids." The county ruling body also ordered "that, on the motion of Wesley Williams, the Clerk of this court be permitted to hold his office at or near the house of Hazen Bedell, near the foot of the lower rapids, for the present, if he chooses."

FIRST JURYMEN

In addition to the above officers, all of whom were early settlers of Hancock County, the names of the county's first jurymen give further glimpses of the region's early pioneers. Summoned to serve on the county's first grand jury in 1829 were Daniel Crenshaw, Luther Whitney, Morrell Marston, John Clark, Leonard L. Abney, Philip Malett, William Clark, Reuben Bratton, Thomas Payne, John Sikes, John Johnson, John Harding, William Vance, Hazen Bedell, John Waggoner, Robert Wallace, James Miller, Davison Hibbard, Samuel Gooch, John Reed, Isaac R. Campbell, Edward White, Hugh Wilson and a Mr. Dewey.

On the county's first petit jury of the Circuit Court were Horace B. Whitney, John R. Wilcox, Edward Robertson, Samuel Brierly, James Brierly, Robert Harding, Aaron Harding, Abijah Wilson, Abdiel Parsons, Richard Chaney, Benjamin T.

Tungate, George W. Harper, Charles Robinson, Charles Smith, Patrick Moffitt, William Wallace, Nathaniel Kennedy, John Campbell, Ralph Raborn, Thomas Softly, Enoch Hankins, Arthur Parvin, Abraham Moore, Alexander White, Asa Reed, William Flint, Peter Williams, Dan Van Burkloe, Amzi Doolittle, Hezekiah Spillman, Richard Dunn, Sam Bell, Noah W. Payne, Joseph Puryear, and a Mr. Yaples and a Mr. Lewis.

The above-named, and others, were the men who pioneered in Hancock County history. "The early settlers of this county," says a local historical work issued in 1874, "were men of energy and courage, and came mainly from the Middle and Southern States. They were men of rough manners, but generous impulses . . . They had to encounter the usual vicissitudes and hardships of the pioneers; and were brave participants in the early Indian wars; but there is no record extant that they were particularly assailed in the Black Hawk and Winnebago wars, the theater of the Indian depradations being more intimately associated in the memories of the early settlers of adjacent counties."

CARTHAGE BECOMES COUNTY SEAT

As population rapidly increased in the new county, the desirability of a more centrally located county seat than Fort Edwards (afterwards Warsaw) was felt throughout the countryside. And thus it came about that Carthage was platted, and designated the county's new seat of justice, in 1835. Soon afterwards a permanent courthouse was built here, as well as a county jail. Today, Carthage has a population of 3,214 and is served by the Chicago, Burlington & Quincy and Wabash railroads as well as by US 136 and State 94. The city contains Carthage College, founded in 1870 and the first Lutheran college in the Midwest.

WARSAW PLATTED

When Hancock County was organized in 1825, old Fort Edwards, on the Mississippi River, was abandoned as a military post, but the settlement around it remained and this became Hancock's first county seat. It was in 1834 that this settlement was formally platted as a town and its name changed to Warsaw. The founders of the town were Major John R. Wilcox, Mark Aldrich, John Montague and John Vineyard.

A year after the town was platted, however, it lost the title of county seat to the new town of Carthage, located in a more central position than Warsaw. Today, Warsaw is the second largest city in Hancock County, having a population of 2,002. It is situated on the Toledo, Peoria & Western Railroad and adjacent to State 96.

Other towns and villages founded about the same time as Warsaw and Carthage and still in existence are Appanoose, Augusta, La Harpe, Fountain Green, Chili, Plymouth, Pulaski and Pontoosuc. It is to be noted these towns and vil-

lages were established just after the Black Hawk War of 1832, a conflict that resulted in the permanent removal of the Indians from Illinois.

JOHN HANCOCK

Hancock County is named after John Hancock, patriot of the American Revolution whose elaborate signature heads the list of signers of the Declaration of Independence. As is well known, John Hancock's name has now become a popular folk expression, being another term for anyone's signature. A native of Braintree, Massachusetts, where he was born in 1737, John Hancock was educated at Harvard University, inherited his uncle's wealth and mercantile business in 1764, and became a leader, with Samuel Adams, in the American Revolution.

From 1775 to 1777, John Hancock presided over the Continental Congress. In 1780 he was elected the first governor of Massachusetts. He was re-elected to this office almost continuously until his death in 1793. One of the best biographies of him is *John Hancock,* written by L. Sears and published in 1912.

ARRIVAL OF THE MORMONS

In the spring of 1839 thousands of members of the Church of Jesus Christ of Latter-day Saints, popularly known as the Mormons, came to Hancock County and established a headquarters city they called "Nauvoo," this being a Hebrew word, they said, for "beautiful place."

Although the Mormons are now divided into two branches, namely the Church of Jesus Christ of Latter-day Saints (with headquarters at Salt Lake City, Utah) and the Reorganized Church of Jesus Christ of Latter-day (with headquarters at Independence, Missouri), both groups look to Nauvoo, in Hancock County, Illinois, as an historic shrine of the first importance in their system of religion.

For not only was Nauvoo, once the largest city in Illinois, laid out and built by Joseph Smith, founder and Prophet of the Mormon religion, but it was here he was arrested during the Mormon disturbances of the 1840's and, while in jail at Carthage, shot and killed (together with his brother) by a mob of angry citizens. But today the old town of Nauvoo is of interest to others besides those of the Mormon faith, and it was for this additional reason the State of Illinois converted it into a state park.

It was in 1830 that Joseph Smith, after he published the *Book of Mormon* at Palmyra, New York, founded the Church of Jesus Christ of Latter-day Saints. Subsequently, church headquarters were moved to Ohio and then to Missouri. When Joseph Smith and his followers were expelled from Missouri, they moved across the Mississippi River and established the city of Nauvoo in Illinois.

NAUVOO FOUNDED

On his arrival at the site of Nauvoo in 1839, Joseph Smith found there a small village called Commerce. It had formerly been an Indian trading post. "The place," wrote the Prophet afterwards, "was literally a wilderness. The land was mostly covered with trees and bushes, and much of it was so wet that it was with the utmost difficulty that a footman could get through, and totally impossible for teams. Commerce was so unhealthy very few could live there, but believing that it might become a healthy place by the blessing of heaven to the Saints, and no more eligible place presenting itself, I considered it wisdom to make an attempt to build up a city."

Here, then, Joseph Smith built the city of Nauvoo. When completed, when its great hill-top temple looked out over the Mississippi valley, Nauvoo had 20,000 inhabitants—it was then the largest city in Illinois. And it was at this time, too, that Joseph Smith, now wielding widespread influence, announced himself as a candidate for President of the United States. He sent missionaries to all parts of the nation.

BUILDING OF THE TEMPLE

What was to have been the masterpiece of all public buildings in the "New Zion" here on the Mississippi River was the Nauvoo Temple, which, although actually completed, was used only for a few months before the Mormons were driven from Illinois. A tall, ornate, stone edifice topped by a gilded statue of the angel Moroni, the Nauvoo Temple stood on a promontory above the Mormon town, and, during its short existence, was something of a landmark to Mississippi steamboat captains. After being partially destroyed by fire started by an incendiary in 1848, it was later completely ruined in an electrical storm.

MURDER OF THE PROPHET

As more and more converts to the Mormon faith poured into Nauvoo from all parts of America and even from England, as the huge Nauvoo Temple was nearing completion and as Joseph Smith grew in power and influence, opposition to the new sect increased steadily among the non-Mormon settlers of the countryside. For one thing, the non-Mormons, most of whom lived at Carthage, feared the growing political influence of the Saints at Nauvoo; they resented the balance of political power in Illinois now held by the Smith followers.

In the midst of this increasing antagonism, there occurred a sudden break among the leaders of the church. Joseph Smith was accused of tyranny and oppression. When the Prophet destroyed his opposition's newspaper and printing press, he, together with his brother Hyrum and several others, was arrested and placed in the county jail at Carthage. While confined here, Joseph Smith and his brother were, on June 27, 1844, shot to death by an enraged mob that stormed the jail.

DEPARTURE OF THE MORMONS

Although the murder of the Prophet and his brother brought a temporary halt in the activities of those opposed to the church, it was not long before resentment again flared. After a number of armed clashes, Brigham Young, who took command of the Saints, ordered that the church should abandon Nauvoo, leave Illinois, and seek a New Zion elsewhere. And thus it came about that the Mormons migrated to Salt Lake City, in Utah, the last of them leaving Illinois 1847.

But not all of them followed Brigham Young to Utah. With the death of the Prophet, a sizable number of the Saints felt that leadership of the church should legally pass to the Prophet's son and namesake. As a result of this division, a new group was established and called itself the Reorganized Church of Jesus Christ of Latter Day Saints. It was headed by Joseph Smith, son of the Prophet, and set up headquarters at Independence, Missouri.

A FRENCH UTOPIA

After the Mormons left Nauvoo, the town was deserted and in time its once-populous streets were overgrown with weeds. And thus it was when, in 1849, a group of French communists, known as the Icarians, took over the abandoned town with the intention of setting up here a socialistic Utopia. These Icarians were headed by Etienne Cabet, a prominent French lawyer who, in his widely-read book *Voyage to Icaria,* urged the formation of a socialistic community based, we are told, on "the moral teachings of Christ."

Soon the town of Nauvoo was brought back to life by the Icarians, who lived and worked under rules established by a president, elected annually, and a cabinet of directors. But in time the Icarians became restless, dissension followed, and by 1856 this ideal community fell to pieces. In that year Cabet and a few of his followers retired to St. Louis and there the French idealist died a short while later. If the Icarians did not achieve their dream of a Utopia in the middle of America, however, they at least introduced an activity that has remained in the region—the gentle art of wine-making.

GERMAN IMMIGRANTS

Once more a "deserted village," Nauvoo, again, did not long remain so. For by this time an increasing number of German immigrants were settling in Hancock County, and a goodly portion of these came to live in the abandoned houses at Nauvoo. Some of these Germans were refugees of the Revolution of 1848 in Germany. As they were all sturdy, industrious, quiet and conventional folk, the countryside round about Nauvoo soon was a normal, thriving, rural area of farms, pastures and vineyards.

MR. LINCOLN SPEAKS

Another outstanding event in the history of Hancock County was the occasion on which Abraham Lincoln spoke before a large crowd in the county seat town of Carthage. It was during the Illinois senatorial campaign of 1858 when Lincoln, then running as a candidate for United States senator against Stephen A. Douglas, addressed a crowd of 6,000 persons in the Public Square at Carthage. Afterwards, the Chicago Tribune said that "Mr. Lincoln was in admirable spirits and voice and gave us the best speech ever made in Hancock County." The site where Lincoln spoke that day (October 22, 1858) is now indicated by a stone marker at the south entrance of the Hancock County Courthouse in Carthage.

CARTHAGE COLLEGE

Near the eastern limits of the city of Carthage is located Carthage College, a co-educational seat of learning established in 1870. It was the first Lutheran college to be founded in the Midwest. Today, the college occupies a broad, elm-shaded campus on which stand a number of low brick and stone buildings. It is attended by students from many parts of west central Illinois.

LOCK AND DAM NO. 19

Serving Hancock County, as well as many other counties in both Illinois and Iowa, is Lock and Dam No. 19, a giant hydro-electric power project on the Mississippi River at Hamilton, in Hancock County. It was built in 1913 at a cost of $23,000,000 and was then the largest hydro-electric plant in the Midwest. Otherwise known as the Keokuk Dam, this project is one of twenty-six locks and dams constructed to improve navigation on the Upper Mississippi River. It has a capacity of 200,000 horsepower and its cables, supported on steel towers, supply electricity to such a distant city as St. Louis.

LAKE COOPER

When the Keokuk Dam was built in 1913, it resulted in the formation of a placid body of water on the Illinois shore that now is known as Lake Cooper. It was named after Hugh L. Cooper, chief engineer in charge of the construction of Lock and Dam No. 19. The lake affords opportunities for boating, bathing, fishing and duck-hunting, and on its hilly banks are located numerous summer cottages.

FESTIVAL OF THE GRAPE

An annual folk event at Nauvoo which brings many visitors to the historic old town is the Festival of the Grape, held each September in celebration of the grape harvest. It was the French Icarians who first introduced grape culture into

the Nauvoo region, and, since then, this activity has been greatly expanded by the German immigrants who came later and by others.

Included in the festival is the ceremony called Wedding of the Wine and Cheese, a custom brought over from Roquefort, France. For Hancock County is also noted as the producer of Nauvoo blue cheese, an appetizing product that has become widely popular. There are many old wine cellers and underground cheese storage places in Nauvoo. Beyond the town, on rolling, sunny slopes, stretch numberless vineyards in all directions.

NAUVOO STATE PARK

Because of its rich historical associations and its surviving landmarks, the older portion of Nauvoo, known locally as the Flat, has been taken over by the State of Illinois and converted into a state park. It comprises an area of 200 acres and contains such landmarks as the Joseph Smith and Brigham Young homes, as well as the dwelling houses of several other Mormon leaders.

Beyond this lower town rises the Hill, where may be found the site of the great Nauvoo Temple, and also several French Icarian apartment houses and an Icarian meeting hall. Here, also, stands the Oriental Hotel, only stopping-place in Nauvoo today. With its many relics on display, the Oriental Hotel is something of a local museum.

HANCOCK COUNTY TODAY

According to the latest U. S. census figures, Hancock County in 1950 had a total population of 25,790, which in population rank placed it 1,111th among the 3,103 counties in the United States. Its principal city and county seat, Carthage, had a population of 3,214—an increase of 24.8 per cent over its 1940 figure. With a land area of 797 square miles, the county's density of population was 32 inhabitants per square mile.

Of the county's total population, 12,437 were classified as rural non-farm dwellers, 10,139 as rural farm dwellers, and 3,214 as urban dwellers (all of whom lived in Carthage city). There were 2,471 infants under five years of age, 3,623 persons sixty-five years old and over, and the median age was given as 33.2 years. In 1950 the county had 16,871 potential voters.

Under the heading of vital statistics, there were 528 births and 346 deaths (including 16 infants); also there were 197 marriages. The number of families (two or more persons related by marriage or blood) was given as 6,875, and the median income of these families in 1949 was $2,375. More than 40 per cent of these families had incomes of less than $2,000, and 12.4 per cent had incomes of $5,000 or more.

Of the county's total of 4,515 young persons between the ages of seven and seventeen (school age), there were 2,855 between the ages of seven and thirteen (98.3 per cent) enrolled in primary schools, and 1,460 between the ages of fourteen and seventeen (90.7 per cent) enrolled in high schools. Of all of the inhabitants of the county twenty-five years old and over, it was found that the median number of school years they completed was 9.1.

The potential labor force of the county in 1950 consisted of 19,569 persons fourteen years old and over, and of this total 9,844 were actually employed (more than 78 per cent of which were males and 21.9 per cent females). The largest number of those employed were engaged in agriculture, the figure being 3,609, and the second largest group were engaged in wholesale and retail trade (1,575). Of all persons employed in Hancock County, 38.1 per cent were engaged in agriculture and 10.7 per cent in manufacturing.

In the field of housing, the county in 1950 had 8,833 dwelling units (in 1940 it had 8,645). The median number of rooms per unit was 5.6. More than 87 per cent were one-dwelling unit detached structures, and 37.3 per cent had hot running water, private toilet and bath and were not dilapidated. More than 63 per cent were owner-occupied, 39.1 per cent had central heating, 78.3 per cent had mechanical refrigerators, and 97.0 per cent had radios. There were 5,588 classified as nonfarm dwelling units, and the median value of these was placed at $4,105. In renter-occupied units, the median gross monthly rental was given as $32.51.

In 1949 (when the last business census was taken) these were 440 retail stores in the county, and the sales of these stores that year amounted to $18,344,000. The largest group in the retail category were food stores, of which there were 92, with total sales amounting to $4,172,000. The second largest group were eating and drinking places (72), with sales amounting to $1,530,000. There were 57 wholesale establishments in the county which grossed $15,369,000 in 1948. In that same year the county's 26 manufacturing plants turned out products in the amount of $1,725,000.

Of the county's total of 2,792 farms in the 1950 census year, 2,517 were classified as commercial farms. More than 33 per cent of all farms were operated by tenants. The average value of land and buildings per farm for all farms was given as $25,775.00. In 1949, which was four years after the close of World War II, the value of all farm products sold (crops, livestock, poultry, dairy products) was $19,527,000. Farm expenditures that same year for all farms were $2,681,000 for feed for livestock and poultry, and $722,000 for hired labor.



THE ILLINOIS STATE FLAG

STATE FLAG OF ILLINOIS

Illinois' State Flag was officially adopted on July 6, 1915, after a vigorous campaign by Mrs. Ella Park Lawrence, State Regent of the Daughters of the American Revolution.

Early in 1912, Mrs. Lawrence began visiting local D. A. R. chapters throughout Illinois seeking cooperation in promoting selection of an official State banner to place in the Continental Memorial Hall in Washington, D. C. In 1913, Mrs. Lawrence offered a prize of $25.00 to the Illinois D. A. R. chapter submitting the best design for the banner. She also wrote to members of the General Assembly seeking their cooperation.

Four judges were then selected to choose the winning design. Thirty-five designs were submitted and the Rockford Chapter entry was chosen as Illinois' future emblem.

State Senator Raymond D. Meeker introduced the bill which was to legalize the flag. After passage in the Senate it was pushed through the House of Representatives, despite an overcrowded calendar.

The measure automatically became a law July 6, 1915, when the Governor failed to affix his signature to the bill.

The first official flag, made in Washington, D. C., was three by five feet in size, of white silk. Flags were given by Mrs. Lawrence to Secretary of State; Daughters of the American Revolution in Illinois; National Society Daughters of the American Revolution (to hang in Memorial Continental Hall, Washington, D. C.); Rebecca Parke Chapter, Galesburg and the Illinois State Historical Society.

Visitors to Springfield cannot fail to notice the State Banner flanking the Stars and Stripes in the Rotunda at the State House. In the same juxtaposition it appears in the office of the Secretary of State. It is flown on ceremonial days by numerous patriotic bodies throughout the State. For officials and the public alike it stands as a reminder of our greatness as a State and our pride in our membership in the United States of America.

ILLINOIS STATE CAPITOL

CARTHAGE

In the geographical center of Hancock County is located Carthage, seat of justice and largest city in the county. In 1950 it had a total population of 3,214—an increase of 24.8 per cent over its 1940 figure. The city is served by the Chicago, Burlington & Quincy and the Wabash railroads and by US 136 and State 94.

Just east of Carthage, on US 136, is situated Carthage College, a co-educational seat of learning established in 1870. It was the first Lutheran college to be founded in the Midwest. The college occupies a number of low brick and stone buildings on an elm-shaded campus and is attended by students from all parts of west central Illinois.

An outstanding historic sight in Carthage is the old stone county jail in which the founder of the Mormon church, Joseph Smith, and his brother were shot to death by an angry mob during the Mormon disturbances of the 1840's. Another notable historic sight in Carthage is the stone marker on the Public Square marking the spot where Abraham Lincoln spoke in 1858.

Carthage city is the only community in Carthage Township, which has a total population of 3,771.

THE HOME OF

FIELD SEEDS

HYBRID CORN

JUNIOR DITTMER Carthage, Ill.

• STATE BANK OF LA HARPE •

La Harpe, ILLINOIS

ALWAYS AT YOUR SERVICE . . . ALL WAYS

We invite you to call on us in our New Modern Banking Quarters

YOUR BUSINESS SOLICITED AND APPRECIATED

MEMBER OF FEDERAL DEPOSIT INSURANCE CORPORATION

LA HARPE PHONE 7 ILLINOIS

APPANOOSE TOWNSHIP

NIOTA

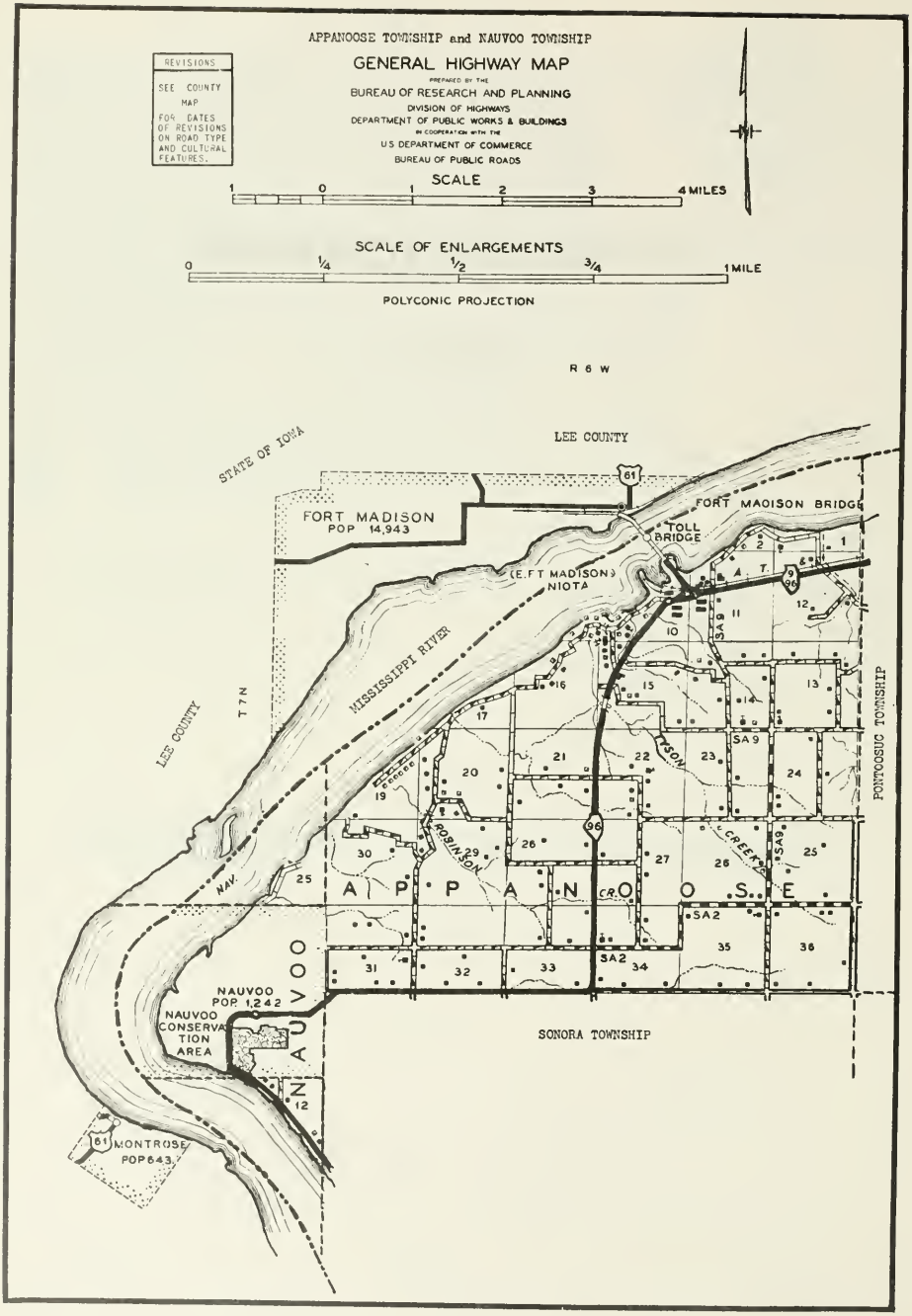
APPANOOSE TOWNSHIP and NAUVOO TOWNSHIP
GENERAL HIGHWAY MAP
PREPARED BY THE
BUREAU OF RESEARCH AND PLANNING
DIVISION OF HIGHWAYS
DEPARTMENT OF PUBLIC WORKS & BUILDINGS
IN COOPERATION WITH THE
U.S. DEPARTMENT OF COMMERCE
BUREAU OF PUBLIC ROADS
REVISIONS
SEE COUNTY MAP FOR DATES OF REVISIONS ON ROAD TYPE AND CULTURAL FEATURES.
SCALE
1 0 1 2 3 4 MILES
SCALE OF ENLARGEMENTS
0 1/4 1/2 3/4 1 MILE
POLYCONIC PROJECTION
R 6 W
LEE COUNTY
STATE OF IOWA
FORT MADISON
POP 14,943
FORT MADISON BRIDGE
TOLL BRIDGE
(E. FT MADISON)
NIOTA
MISSISSIPPI RIVER
LEE COUNTY
T 7 N
NAV.
PONTOSUC TOWNSHIP
TYSON
ROBINSON
CREEK
A P P A N O O S E
NAUVOO
NAUVOO
POP 1,242
NAUVOO CONSERVATION AREA
MONTROSE
POP 643
SONORA TOWNSHIP

NIOTA

Only community of Appanoose Township, in the northwest corner of the county, is the village of Niota. It is sometimes called East Fort Madison because of its location on the Illinois side of the Fort Madison toll bridge over the Mississippi River at this point. Niota is on state highways 9 and 96. The township in which it is located, Appanoose, has a total population of 717. First settlers of the township were Amizi Doolittle and James White, who settled here in 1826.

APPANOOSE PRESBYTERIAN CHURCH & PARSONAGE
Appanoose Sec. 14

APPANOOSE CEMETERY Rt. 1
Niota Sec. 1 4 Started 1878

CRESCENT SCHOOL Sec. 13
Appanoose

FRAME SCHOOL Rt. 1
Niota Sec. 15 Vacant last 3 Years



NIOTA PUBLIC SCHOOL
Unit 325 Niota
Went into Unit Summer of 1952

AMANN, CHARLES Rt. 1
Niota Sec. 23 80 acres

BAKER, PAUL C.
Niota Sec. 33 110 acres



AMMER ALBERT J. Rt. 1
Nauvoo Sec. 32 190 acres

BALLINGER, KEITH Rt. 1
Niota Sec. 12 116 acres

ARGAST, OLIVER J. Rt. 1
Nauvoo Sec. 33 164 acres

BAXTER, HARRY T. Rt. 1
Niota Sec. 11 106 acres
All kinds of fruits

ARMSTRONG, IKE Sec. 30 Rt. 1
Niota Robert H. Hasse Op. 120 acres

BERTSCHI, HARRY & BLANCHARD Rt. 1
Nauvoo Sec. 33 100 acres

BODDKER, DELMAR
Niota Sec. 15 85 acres

BOEDDEKER, JOHN
Niota Sec. 14 196 acres

BOEDDEKER, DELMAR Op A. Mc Koon Rt. 1
Niota Sec. 24 120 acres

BOEGNER, GEORGE J. Rt. 1
Nauvoo Sec. 32 100 acres

BOEDDEKER, JOHN J. MRS. Rt. 1
Niota Sec. 14 29 acres



BOYLE, FRED MRS. Rt. 1
Niota Sec. 14 148 acres

BOEDDEKER, JOHN Rt. 1
Niota Sec. 23 80 acres

BOYLES, CHARLES T. MR. & MRS.
Niota Sec. 29 100 acres

BOYLES, RAY Rt. 1
Niota Sec. 25 90 acres

BROWN, FRANK Rt. 1
Niota Sec. 12 24 acres
Reg. Hampshire Hogs

BREITBARTH, AUGUST H. Rt. 1
Niota Sec. 15 80 acres

CREW EQUIPMENT BLDG. SERVICE PIPELINE CO.
Niota

BREITBARTH, FRED Rt. 1
Niota Sec. 28 200 acres

CUERDEN, BERNICE, MRS. Sec. 35 Rt 1
Niota Floyd Cuerden Op 80 acres

BRILEY, HELEN Rt. 1
Niota Sec. 28 80 acres

CURL, G. E.
Niota Sec. 15

DAVIS, GUY — Rt. 1
Niota Sec. 25 — 153 acres

DOSSET, MAXENE
Niota Sec. 15 — 3 acres

DUNCAN, ALBERT LEE
Niota Sec. 20 — ½ acre

DUNCAN, EDWARD
Niota Sec. 20 — 110 acres

DUSENBERRY, EDWARD — Rt. 1
Nauvoo Sec. 31 — 64 acres

EASTERDAY, ALFRED — Rt. 1
Niota Sec. 24 — 216 acres

EASTERDAY, ED. — Rt. 1
Niota Sec. 24 — 80 acres

EASTERDAY, EDWARD MRS. — Rt. 1
Niota Sec. 13 — 14 acres

EASTERDAY, RENO — Rt. 1
Niota Sec. 36 — 80 acres

GERHADT, FRIEDA — Sec. 20
Niota Op. Melvin Lowman — 70 acres

FERGUSON, MERRILL A. — Rt. 1
Niota Sec. 14 — 160 acres



GERHARDT, FRIEDA
Niota Sec. 20 — 70 acres



FERGUSON, SARAH — Rt. 1
Niota Sec. 28 — 80 acres

GERHARDT, JOYCE — Rt. 1
Nauvoo Sec. 32 — 74 acres

GEHLE, WILLIAM — Rt. 1
Niota Sec. 36 — 80 acres

GERHARDT, PETE — Rt. 1
Niota Sec. 26 — 5 acres

GERHARDT, PETE Sec. 35 Rt. 1
Niota Lloyd Gerhardt Op. 85 acres

GERHARDT, W. PHIL
Niota Sec. 20 40 acres



GERHARDT, WALTER Rt. 1
Niota Sec. 24 40 acres

GERHARDT, WALTER W.
Niota Sec. 22 170 acres

GIBSON, MRS. H. O. Sec. 25 Rt. 1
Niota Op. Willard Gerhardt 125 acres

GNANN, MERLE Rt. 1
Nauvoo Sec. 33 80 acres

GNANN, MERLE Rt.1
Nauvoo Sec. 33 120 acres

GORDEN, ROSE
Niota Sec. 20 40 acres

GRIFFITH EDNA — Rt. 1
Niota Sec. 26 — 160 acres

GROSS ESTATE — Rt. 1
Niota Sec. 34 — 120 acres

HAASE, CONRAD
Niota Sec. 22 — 120 acres

HAASE, CONRAD — Rt. 1
Niota Sec. 22 — 174 acres

HAIGH, MRS. MINNIE — Rt. 1
Niota Sec. 13 — 60 acres

HAMMAN, IRA W.
Nauvoo Sec. 30 — 100 acres

HAMMAN, LELAND R.
Nauvoo Sec. 30 — 225 acres
Reg. Poland China Hogs

HAMMAN, JOHN ESTATE — Rt. 1
Nauvoo Sec. 31 — 80 acres

HAMMAN, SADIE O. Rt. 1
Nauvoo Sec. 29 160 acres

HARTMAN , MR. & MRS. FLOYD H. Rt. 1
Nauvoo Sec. 31 42 acres

HEBERER, MRS. C. RT. 1
Niota Sec. 27 140 acres

HOGAN, AMBROSE Rt. 1
Niota Sec. 24 160 acres

HOGAN, FLORENCE MRS. Rt. 1
Niota Sec 13 258 acres

HOGAN, JOHN D. MRS. Rt. 1
Niota Sec. 13 180 acres

HOTZ, GEORGE MR. & MRS. Rt. 1
Niota Sec. 15 40 acres

HOTZ, WILLIAM Rt. 1
Nauvoo Sec. 31 50 acres

HOWELL, JOSEPH MR. & MRS.
Niota Sec. 21 120 acres

HUTSON, CLARENCE A. Sec. 1 Rt. 1
Niota Floyd M. Hutson Ten. 191 acres

HUTSON, CLARENCE C. Hutson Jr. Ten.
Niota Sec. 11 Rt. 1 93 acres

JACOBS, ELMER Rt. 1
Niota Sec. 36 80 acres

KINYOUN, MR. & MRS. EVERETT R.
Nauvoo Sec. 31 28 acres
100 years old

KNISLEY, C. D. Rt. 1
Niota Sec. 20 100 acres

KYBURZ, CARL
Nauvoo Sec. 33 120 acres

LAUBERSHEIMER, EARL V. Rt. 1
Nauvoo 20 acres

LAUBERSHEIMER, EARL V.
Nauvoo Sec 30 74 acres

NIOTA ELEVATOR Elmer Boegner Owner
Niota Sec. 10 Feeds-Grain-Coal

MACKIE, RALPH P. Rt. 1
Nauvoo Sec. 29 131 acres

PECK, LEO Rt. 1
Niota Sec. 26 200 acres



MARSHALL, MRS. LELA Rt. 1
Niota Sec. 28 160 acres

PECK, LEO Rt. 1
Niota Sec. 25 112½ acres

NEWTON, ESTELA Rt. 1
Niota Sec. 34 160 acres

PILKINGTON, GEORGE H.
Niota Sec. 15 1½ acres

PILKINGTON, WILLIAM — Rt. 1
Niota Sec. 15 — 197 acres

PROX, CARL — Rt. 1
Niota Sec. 31 — 130 acres



PILKINTON, GEORGE H.
Niota Sec. 15 — 14½ acres

REA, HELEN & DEE
Niota Sec 15 — 60 acres

POLHANS, E. G.
Niota Sec. 9

REED BOB
Niota Sec. 15 — 220 acres

PORTH, IDA — Rt. 1
Niota Sec. 22 — 100 acres

REIMBOLD, ELDRED J. — Rt 1
Nauvoo Sec. 31 — 190 acres

ROSS MERLE F. Sec. 20 41 acres
Niota

SCHNEIDER, WILLIAM & ETHEL Rt. 1
Niota Sec. 15 23 acres

SCHAFER, C. B. Rt. 1
Niota Sec. 26 120 acres

SEE, C. V. Sec. 14 Rt. 1
Niota Jerry See breeder Duroc 10 acres

SCHNEIDER, ANNA C. MRS. Rt. 1
Niota Sec. 13 142 acres

SIEGFRIED GEORGE Rt. 1
Niota Sec. 13 120 acres

SCHNEIDER, RUSSELL Rt. 1
Niota Sec. 12 118 acres

SEIGRIEST, GLENN Rt. 1
Niota Sec. 27 178 acres

SEIGRIST, C. Rt. 1
Niota Sec. 27

SIEGRIST, GLENN Rt. 1
Nauvoo Sec. 32 110 acres

SEIGRIST ESTATE, CHAS. Rt. 1
Niota Sec. 35 160 acres

SIMON, ALVIN
Niota Sec. 21 200 acres

SEIGRIST, GLENN
Niota Sec. 27 Rt. 1
164 acres

SINLE, EMILY Rt. 1
Niota Sec. 22 120 acres

SERVICE PIPELINE CO.
Niota Pumps Crude Oil to Refineries

SOALAND, HAZEL C.
Niota Sec. 22 158 acres

SOLAND, RUSSELL — Rt. 1
Nauvoo Sec. 34 — 80 acres

SOLAND, RUSSELL — Rt. 1
Nauvoo Sec. 34 — 80 acres

SPARROW, ROY — Rt. 1
Niota Sec. 1 — 380 acres

STARR, BARNEY — Rt. 1
Niota Sec. 36 — 160 acres

SUGARS, GEORGE C. — Rt. 1
Niota Sec. 21 — 44 acres



SUGARS, JOHNIE
Niota Sec. 20 — 120 acres

TABER LUMBER CO.
Nauvoo Sec. 31

THOMPSON, J — Rt. 1
Niota Sec. 26 — 210 acres

THOMPSON, J. V. Rt. 1
Niota Sec. 26 210 acres

TRIPP, WILBUR R. Rt. 1
Niota Sec. 14 80 acres

VONARA, GLENN Rt. 1
Niota Sec. 26 35 acres

WEBB, JASPER Rt. 1
Niota Sec. 34 160 acres

WEBB, MARY Rt. 1
Nauvoo Sec. 33 160 acres

WEBB ESTATE Rt. 1
Nauvoo Sec. 34 80 acres

WILKENS, HATTIE
Nauvoo Sec. 32 83 acres



WILKENS, MARIE Rt 1
Nauvoo Sec 30 160 acres

WILLIAMS, GEORGE
Nauvoo Sec 32 76 acres

YAGERS, DICK
Nauvoo Sec 31 Rt 1
80 acres

WILSON, ROBERT H.
Niota Sec. 24 Rt. 1
160 acres

ZEH, CARL
Niota Sec. 10 Rt. 1
70 acres

WILSON, WOODROW
Niota Sec. 16 Rt. 1
40 acres

CHICKEN — CATFISH

STEAKS — SHRIMP — HAM

FLORA THUMS CAFE

NIOTA, ILL. HIWAY 96

AUGUSTA TOWNSHIP

AUGUSTA

PULASKI

AUGUSTA TOWNSHIP

GENERAL HIGHWAY MAP

PREPARED BY THE
BUREAU OF RESEARCH AND PLANNING
DIVISION OF HIGHWAYS
DEPARTMENT OF PUBLIC WORKS & BUILDINGS
IN COOPERATION WITH THE
U.S. DEPARTMENT OF COMMERCE
BUREAU OF PUBLIC ROADS

REVISIONS
SEE COUNTY MAP FOR DATES OF REVISIONS ON ROAD TYPE AND CULTURAL FEATURES.

SCALE
1 0 1 2 3 4 MILES

SCALE OF ENLARGEMENTS
0 1/4 1/2 3/4 1 MILE

POLYCONIC PROJECTION

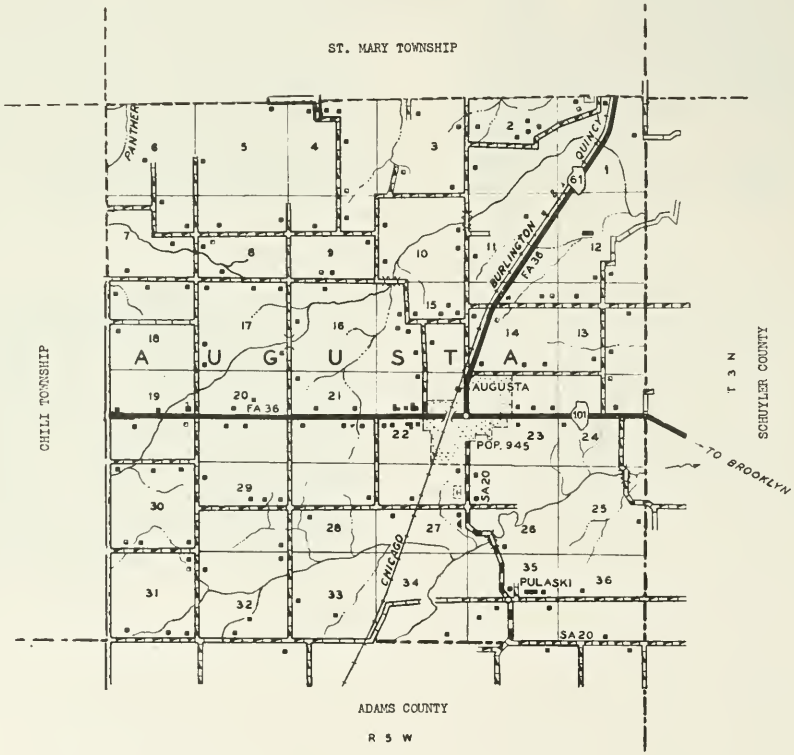

AUGUSTA

Principal community of Augusta Township, in the southeast corner of the county, is the incorporated village of Augusta, with a total population of 945. In addition to numerous retail stores and service establishments, the village contains a postoffice and banking facilities. It is located on the Chicago, Burlington & Quincy Railroad and on state highways 101 and 61.

Augusta village received its name from Augusta, Georgia. It was platted in 1836 by Joel Catlin, B. Mead and William D. Abernethy. The surveyor was James W. Brattle. The township in which it is located, Augusta, has a total population of 1,384. Among early settlers of the township were Joel Catlin and William H. Mead.

PULASKI

The only other community in Augusta Township is the hamlet of Pulaski, which in 1950 had a population of twelve. It is served by the postoffice at nearby Augusta village. The hamlet is named after Count Pulaski, who aided the colonists in the American Revolution.

AUGUSTA FARMERS CO-OP CO.

PHONE 64

AUGUSTA, ILL.

AFCO AND STALEY FEEDS

COMPLETE GRINDING & MIXING SERVICE

CUSTOM CLEANING

BUYERS OF GRAIN & SEEDS

USE LUCIE HYBRID HOG FOR MORE PROFIT

HERE'S WHY . . .

SUPERIOR TO STANDARD BREEDS

1. MEAT TYPE HOGS
2. USE 10-20% LESS FEED
3. MARKET 2 WEEKS EARLIER
4. RAISE MORE PIGS PER LITTER

Backed by 18 Consecutive Years Performance Testing

LUCIE HYBRID HOG FARMS

AUGUSTA, ILLINOIS

1¼ MILES NORTHWEST

PHONE 265 F6

PRESBYTERIAN CHURCH Augusta

AUGUSTA GRADE SCHOOL Sec. 14
Augusta

AUGUSTA UNIT HIGH SCHOOL Augusta

SHERWOOD SCHOOL Rt. 1
Augusta 1 acre

PULASKI CEMETERY Rt. 1
Augusta Sec. 35

WOODLAWN CEMETERY
Augusta Sec. 22

ALESHIRE, CLYDE & NELLIE E. Rt. 1
Plymouth Sec. 2 40 acres

PLYMOUTH RACE TRACKS Rt. 1
Plymouth Sec. 1 10 acres

BAILY, CLYDE Rt. 1
Mt. Pulaski Sec. 35 Lot



ANDERSON, CHESTER R. Sec. 23 Rt. 2
Augusta Lantz Lyman Op 224 acres

BEARD, FRED Rt. 1
Augusta Sec. 24 & 23 90 acres

AUGUSTA FOUNDRY INC.
Augusta Sec. 14

BEARD, FRED W. Rt. 2
Augusta Sec. 23 95 acres

BEARD, FRED Rt. 1
Augusta Sec. 24 160 acres

BELL, ARTHUR Rt. 1
Bowen Sec. 32 65 acres



BENCE, LAWRENCE Rt. 1
Augusta Sec. 14 11 acres

BLACKBURN MARCUS
Augusta Sec. 14 80 acres

BLUNT, LYNN Rt. 1
Augusta Sec. 22 200 acres

BLUNT, LYNN Rt. 1
Augusta Sec. 15 100 acres

BOSTON, FRED Rt. 1
Bowen Sec. 18 120 acres

BRILLHART, VERA E. Rt. 1
Augusta Sec. 14 5 acres

BRUNER, C. C. Rt. 1
Plymouth Sec. 3 160 acres

BRUNER, C. C. Rt. 1
Plymouth Sec. 2 160 acres

BRUNER, C. C. Rt. 1
Augusta Sec. 3 60 acres

BUNNELL, ARTHUR Sec. 28 Rt. 2
Augusta Op. Glenn Bunnell 160 acres

BUNNELL, W F. Rt. 1
Augusta Sec. 13 170 acres

CALDWELL, CARRIE Rt. 1
Augusta Sec. 14 15 acres

CAMPBELL, HARVEY A. Sec. 9SW Rt. 2
Augusta W.C. Campbell 160 acres

CARTHAGE COLLEGE Rt. 1
Augusta Sec. 35 180 acres

CARTHAGE COLLEGE Rt. 1
Augusta Sec. 35 160 acres

CARTHAGE COLLEGE Rt. 2
Augusta Sec. 19 160 acres

CHAMBERS, HAROLD Rt. 1
La Prairie Sec. 36 160 acres

CHAMBER, MRS. OLIVE Rt. 1
Bowen Sec. 36 123 acres

CHILDERS, W. D. Rt. 2
Augusta Sec. 22 30 acres

CLAMPITT, CARROLL Rt. 1
Bowen Sec. 30 80 acres

CLARK, ROMIE Rt. 1
Mt. Pulaski Sec. 35 5 acres

CLEMENS, GUY & KATHRYN Rt. 1
Augusta 80 acres

COINER, L. S. & REDENIUS, FRANK Rt. 1
Augusta Sec. 13 80 acres



COVERT, JESSE Rt. 1
Augusta Sec. 23 80 acres

COVERT, WILLIAM T. Rt. 1
Plymouth Sec. 2 70 acres

COWDERY, H. M. Rt. 1
Bowen Sec. 17 120 acres

COWBERY, HARRY M. Rt. 1
Bowen 2 acres

DAVIS, LOWELL Rt. 1
Augusta Sec. 22 8 acres

DAVIS, LOWELL Rt. 1
Augusta Sec. 22 7 acres

DENNIS, AMELIA Sec. 29 Rt. 2
Bowen Dennis, Ralph Op. 160 acres

DENNY, ALEX L. Rt. 1
Augusta Sec. 25 160 acres

DORSETT, ELEANOR Rt. 1
Augusta Sec. 15 72 acres

DORSETT, MARTHA M.
Augusta Sec. 15 240 acres

DOWNING, HOWARD A. Rt. 1
Augusta Sec. 12 79 acres

DOWNING, HOWARD A. Rt. 1
Augusta Sec. 14 79 acres

ELLIS, TROY Rt. 1
Mt. Pulaski Sec. 35 80 acres



FEATHERLIN, JOHN Rt. 1
Augusta Sec. 22 36½ acres

FERRELL CHEVROLET CO.
Augusta

FINNEY, OSCAR L. Rt. 1
Augusta Sec. 21 160 acres

FOLEY, A. E. Sec. 3 Rt. 1
Plymouth Maurice Scott 254 acres

FORD, EARL H. Rt. 1
Bowen Sec. 7 80 acres

FUTHEY, EDWARD & GLEN Rt. 2
Augusta Sec. 21 160 acres

GERDES, GEORGE F. Rt. 1
Bowen Sec. 32 160 acres

GILLESPIE & BOWLES
Bowen Sec. 30 173 acres
America's Top-meat type Hogs-Hampshires

GILLESPIE & BOWLES
Bowen Sec. 30

GORDON, SAM Rt. 1
Mt. Pulaski Sec. 35 200 acres



GRADY, A. D. Rt. 1
Bowen Sec. 7 40 acres

GRAY, MARTHA Rt. 1
Bowen Sec. 12

GROVE E. C. Rt. 1
Bowen Sec. 7-18 135 acres

HALL, HATTIE Star Route
Plymouth Sec. I 100 acres

HAMILTON, K.D., D.S., G.W. & W.A.
Augusta Sec. 26 75 acres
Live Stock Dealers Rt. I

HATE, MARY Rt. 1
Bowen Sec. 30 130 acres



HEADWIG, EARNEST Rt. 1
Augusta Sec. 27 6½ acres

HILLYER, DELBERT Rt. I
Bowen Sec 6 240 acres

HOLMES EQUIPMENT CO.
Augusta Sec. 14

HOLMES, HARVEY Rt. 2
Augusta Sec. 20 320 acres

HOLMES LLOYD Rt. 2
Augusta Sec. 16 160 acres

HUDDLESTON, DICK Rt. 1
Plymouth Sec. 4 40 acres

INGELS, J. V. Rt. 1
Augusta Sec. 22 5 acres

IPPENSEN, GEORGE & SON ALFRED Rt. 1
Bowen Sec. 33 160 acres
Pruebred Polled Shorthorn Cattle

JACOBS, BEULAH K. Rt. 1
Bowen Sec. 17 120 acres

JAMES, LELA Rt. 1
Bowen Sec. 19 40 acres

LIBRARY
UNIVERSITY OF ILLINOIS



JANSSEN, ARNOLD — Rt. 1
Augusta Sec. 20 — 160 acres

JOHNSON, HOWARD — Rt. 1
Bowen Sec. 7 — 66 acres

JANSSEN, ARNOLD — Rt. 1
Augusta Sec. 29 — 74 acres

JUNK, ALFRED W. — Rt. 1
Augusta Sec. 21 — 130 acres

JANSSEN, AUGUST F. — Rt. 2
Augusta Sec. 25-36 — 360 acres



JUNK, ROY — Rt. 1
Bowen Sec. 5 — 560 acres

JENNINGS, EARL — Rt. 1
Augusta Sec. 10 — 120 acres

KENDALL, ROMIE W. — Rt. 1
Augusta Sec. 27 — 1 acre

KENT, SLATER Rt. 1
Augusta Sec. 20 160 acres

KETCHUM, ELLEN & ADELE Rt. 1
Bowen Sec. 32 141 acres

KING, BURTON E. Sec. 3 Rt. 1
Plymouth Schone, Martin Op. 183 acres

KLEPPER, CARL Rt. 1
Augusta Sec. 36 160 acres

KUFMAN, ANNA Rt. 1
Augusta Sec. 35 36 acres

KAUFMAN, ANNA Rt. 1
Mt. Pulaski Sec. 35 20 acres

LAWSON, JOHN Rt. 1
Bowen Sec. 1 60 acres

LAWTON, ELMER A. Rt. 1
Plymouth Sec. 1 220 acres

LAWTON, GEORGE H. Rt. 1
Plymouth Sec. 2 167 acres

LAWTON, HOWARD M. Rt. 1
Plymouth Sec. 1 280 acres

LORD, CARROLL
Bowen Sec. 7 96½ acres

LUCIE, HAROLD & ANNE Rt. 1
Augusta Sec. 15 40 acres

MAGILL BUICK & GMC SALES
Augusta Sec. 14

MANLOVE, WILFORD Rt. 1
Augusta Sec. 10 160 acres

MATTHEWS, ALICE Op. J. Matthews Rt. 1
Plymouth Sec. 8 240 acres

McDONALD, CONOCO
Augusta



MC FARLAND, COMMA Rt. 1
Bowen Sec. 31 160 acres

Mc FARLAND, GLADYS Rt. 1
Augusta Sec. 28 60 acres

JUDY, MC FARLAND & MAHAR Sec. 30 Rt. 1
Augusta (Joint-Owners) 120 acres



McKEE, CHARLES L. Rt. 1
Augusta Sec. 25 200 acres

METZGER, J. P. Sec. 10 Rt. 1
Plymouth Higgins, Ralph Op. 160 acres

MILLER, ENES S. Rt. 1
Bowen Sec. 29 145 acres

MOORE, BIRDIE Rt. 1
Augusta Sec. 35 80 acres

MORRISON, RALPH
Augusta Sec. 28 100 acres

MYERS, LEE Rt. 1
Augusta Sec. 26 12 acres

OGLE ESTATE Rt. 1
Augusta Sec. 16 64 acres

OGLE, MORRIS Rt. 2
Augusta Sec. 16 60 acres

OLDHAM, IRENE Sec. 29 Rt. 2
Bowen Albert Bartlow Op. 86 acres

OSBORNE, BESSIE V. Rt. 1
Augusta Sec. 10 20 acres

OVERLANDER, JAKE J. Rt. 1
Augusta Sec 22 102 acres

PHILLIPS, ETHEL N. Rt. 1
Augusta Sec 14 10 acres

PIERCE, BRUCE W.
Augusta

PLUMMER, JESSE A. Rt. 1
Augusta Sec. 23 5 acres

RANDALL, CHELLIS H. Rt. 1
Bowen Sec. 18 180 acres

POST, CHRIS Rt. 1
Bowen Sec. 8 280 acres

RANG, J. L. Rt. 1
Plymouth Sec. 2 95 acres

POST, CHRIS Rt. 1
Bowen Sec. 8 280 acres

REED, DAN W. Rt. 1
Augusta Sec. 14 80 acres

RAMSEY, HERBERT Rt. 1
Plymouth Sec. 4 275 acres

RITTENHOUSE EVERETTE Rt. 1
Plymouth Sec. 4 360 acres

ROBBINS, CHESTER — Rt. 1
Augusta Sec. 20 — 160 acres

ROBBINS, ROLLO — Rt. 1
Augusta Sec. 4 — 120 acres

ROBBINS, ROLLO — Rt. 1
Augusta Sec. 33 — 177 acres

ROBBINS, ROLLO — Rt. 1
Augusta Sec. 33 — 80 acres

ROBBINS, W. O. — Rt. 1
La Prairie Sec. 36 — 222 acres

ROBERTSON, F. G. — Rt. 1
Bowen Sec. 32 — 230 acres

ROBISON, WAYNE — Rt. 1
Augusta Sec. 13 — 120 acres

ROSS, HERMAN F. — Rt. 2
Augusta Sec. 17 — 220 acres

SAPP, BEN — Rt. 1
Augusta — Sec. 29 — 80 acres



SCOTT, ALBERT M. — Rt. 1
Augusta — Sec. 23 — 3 acres

SHERRICK, O. C. — Rt. 1
Bowen — Sec. 19 — 250 acres



SIMPSON POWELSON LUMBER CO.
Sec. 14

SIMPSON, MARY E. — Rt. 1
La Prairie — Sec. 31 — 57 acres

SIMS, E. W. — Rt. 2
Augusta — Sec. 24 — 160 acres

SWANSON SISTERS — Rt. 1
LUELLA ANN & MINNIE MABEL
Plymouth — 109½ acres

THORNTON, LLOYD H. — Rt. 2
Plymouth — Sec. 9 — 120 acres

THORSON, CARL E. Rt. 1
Augusta Sec. 23 135 acres



THORSON, GARWOOD
Augusta Sec. 22



TRIPLE S COAL MINES Rt. 1
Augusta Sec. 22 4 acres

TWEEDELL, MATT Rt. 1
Augusta Sec. 27 20 acres



WAYMALK, DELLA Rt. 1
Augusta Sec. 29 80 acres

WEBSTER, ARLAYN - Rob. Lantz Rt. 1
Augusta Sec. 16 160 acres



WEBSTER ARLAYN - Rob. Lantz Rt. 1
Augusta Sec. 17 80 acres

WELLS, GALE Rt. 1
Augusta Sec. 27 77 acres

WEST, ROBERT E. Rt. 2
Augusta Sec. 27 241 acres

WHITE, FRED Rt. 1
Augusta Sec. 26 120 acres

WHITE, FRED Rt. 1
Augusta Sec. 26 40 acres

WHITE, GEORGE Sec. 5 Rt. 1
Plymouth Akers Taylor 170 acres

WIEGAND, HENRY W. Rt. 1
Plymouth Sec. 36 10 acres

WILLIAMS, FRANK Rt. 1
Augusta Sec. 11 40 acres

WINDER, J. T. DR. Rt. 1
Augusta Sec. 15 150 acres

WINTERS, HOWARD M. Rt. 2
Augusta Sec. 9 20 acres

WINTERS, HOWARD Rt. 1
Augusta Sec. 15 40 acres

WISEHART, GLENWOOD
Augusta Sec. 28 187 acres

WINTERS, MARY Rt. 2
Plymouth Sec. 3 220 acres

WITT, ELVIN Rt. 1
Bowen Sec. 19 84 acres

BEAR CREEK TOWNSHIP

BASCO

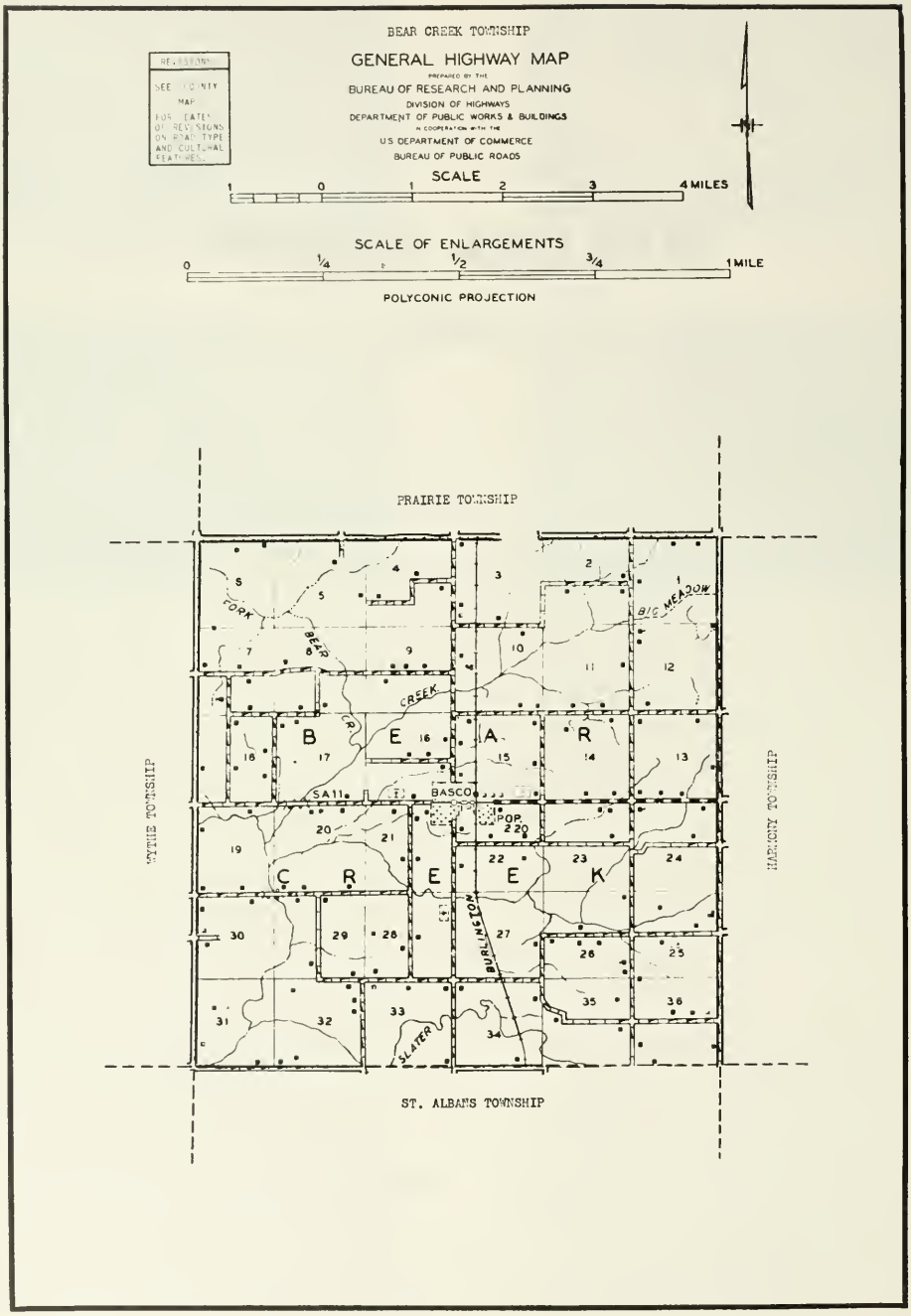
BEAR CREEK TOWNSHIP
GENERAL HIGHWAY MAP
PREPARED BY THE
BUREAU OF RESEARCH AND PLANNING
DIVISION OF HIGHWAYS
DEPARTMENT OF PUBLIC WORKS & BUILDINGS
IN COOPERATION WITH THE
U.S. DEPARTMENT OF COMMERCE
BUREAU OF PUBLIC ROADS
SEE COUNTY MAP FOR DATES OF REVISIONS ON ROAD TYPE AND CULTURAL FEATURES.
SCALE
1 0 1 2 3 4 MILES
SCALE OF ENLARGEMENTS
0 1/4 1/2 3/4 1 MILE
POLYCONIC PROJECTION
PRAIRIE TOWNSHIP
ST. ALBANS TOWNSHIP
BEAR CREEK
BASCO
POP. 220
SALT CR.
BIG MEADOW
SLATER
BURLINGTON
FORK
BEAR
CREEK

BASCO

Southwest of Carthage, and not far from Bear Creek, lies the incorporated village of Basco, which in 1950 had a population of 220. It is situated on the Chicago, Burlington & Quincy Railroad. Basco, which was founded more than seventy-five years ago, is the only community in Bear Creek Township, with a total population of 660. Among the earliest settlers of the township were Thomas Frakes, Thomas Smith, John Van Winkle, James Tweed, Robert Graham, William Flemming and a Mr. Barger.



METHODIST CHURCH Basco
John Wilkey Rev. Sec. 15

EXCELSIOR GRADE SCHOOL Rt. 1
West Point Sec. 35 2 acres



BEAR CREEK SCHOOL Rt. 1
Basco Sec. 23



MC GEE CEMETERY Rt. 1
Basco Sec. 13 4 acres

SOUTH BASCO CEMETERY
Basco Sec. 28

BETHEL CEMETERY Rt. 1
West Point Sec. 25

WEST CEMETERY Rt. 1
Basco

GRAHAM CEMETERY Rt 1
Carthage Sec. 36

MIDGET AUTO RACE TRACK Rt. 1
Basco Sec. 15

ANCELET, JAMES Rt. 1
Basco Sec. 18 100 acres

ANCELET, LUCIEN A. Sec. 32 Rt. 1
Basco The Sugar Tree Farm 160 acres

ANCELET, JULES Rt. 1
Basco Sec. 21 171 acres

ANCELET, MARY Rt. 1
Warsaw Sec. 30 80 acres

ANCLET, CHAS. F. Sec. 32 Rt. 1
Basco 200 acres Homestead
of Late P. Anclet- 5th Gen. Residing

ANTOINE, JOHN Rt. 1
Basco Sec. 10 140 acres

ANTOINE, MRS. ROSE Rt. 2
Carthage Sec. 10 160 acres

BASCO ELEVATOR
Basco Sec. 22

BAUER, ORVILLE Rt. 1
West Point Sec. 27 190 acres

BAURER, NORVILLE Rt. 1
Basco Sec. 20 ½ acre

BAVERY, FLOYD Rt. 1
Basco Sec. 20 80 acres

BAWDEN, C. Rt. 1
Basco Sec. 8 232 acres



BECKMAN, ARTHUR Rt. 1
Basco Sec. 17 180 acres

BELL, ARTHUR Box 4
Basco Sec. 13 30 acres

BERG, HERMAN Rt. 1
Basco Sec. 13 200 acres

BERG, HERMAN Rt. 1
Basco Sec. 14 160 acres

BERG, JURGEN Rt. 1
Basco Sec. 11 160 acres

BERG, TENA Rt. 2
Basco Sec. 19 150 acres

HERMAN BERG ELEVATOR
Basco Sec. 1 5



BOOS, ARTHUR Sec. 16 Rt. 1
Basco-Breeder of Angus Cattle 215½ acres

BOOS, ARTHUR W. Rt. 1
Basco Sec. 16 45 acres

BORNSCHEUER, WILLIAM Rt. 1
Basco Sec. 20 160 acres

BORNSCHEUER, WILLIAM Sec. 17 Rt. 1
Basco Op. Vernon Gooding 160 acres

BROWN, GRACE Box 32
Basco Sec. 13 11 acres

BRUNS, ANNA Rt. 1
West Point Sec. 25 110 acres

BRUNS, LOUIS Rt. 1
Basco Sec. 12 160 acres

BRUNS, WILIE Rt. 2
Carthage Sec. 12 120 acres

BRUNS, WILLIE Rt. 1
West Point Sec. 35 160 acres

CAMPBELL, LAWRENCE — Box 63
Elvaston Sec. 6 — 82 acres

COLLINS, LESTER B. — Rt. 1
Basco — 134 acres

CARNES, HARRY — Rt. 1
Basco Sec. 19 — 30 acres



CURTIS, LOUIS — Rt. 2
Carthage Sec. 12 — 160 acres

CARROLL, FLOYD — Rt. 2
Carthage Sec. 1 — 156 acres

DAMRON, JESSE
Keokuk Sec. 8 — 330 acres

CLOVER, CLAAS — Rt. 1
Basco Sec. 17 — 80 acres

DROSS, WALTER — Rt.1
Basco Sec. 27 — 160 acres

ELSTON, LEO Rt. 1
Basco Sec. 27 89 acres

ETTER, RUSSEL Rt. 1
Basco Sec. 11 320 acres

FECHT, WILFRED M. Rt. 2
Carthage Sec. 13 120 acres

FINK, JOHN Rt. 1
West Point Sec. 36 80 acres

FINK, HARVERT Rt. 1
West Point Sec. 36 120 acres

FLEMING, GUNIUS Rt. 1
Basco Sec. 24 80 acres



FLEMING, LOUIE Rt. 1
Basco Sec. 18 110 acres

FOLKERTS, FRED Rt. 1
Basco Sec. 11 80 acres

FOLKERTS, JAKE — Rt. 1
West Point — Sec. 35 — 160 acres

FOLKERTS, ORVILLE — Rt. 1
West Point — Sec. 35 — 240 acres

FOLKERTS, RICHARD — Rt. 1
Basco — Sec. 10 — 80 acres

FOOKEN, JOHN — Rt. 1
Basco — Sec. 12 — 160 acres

FREY, STELLA & THOMPSON, LESSIE — Rt. 1
Basco — (Joint-Owners) — 700 acres

GARRELTS, CLAUS — Rt. 1
Basco — Sec. 2 — 16 acres

GARRELTS, ENGEL — Rt. 1
Basco — Sec. 15 — 1 acre

GARRELTS, HATTIE — Box 93
Basco — Sec. 21 — 1½ acres

GARRELTS, JOHN L. Sec. 23
Basco Op. William Garelts 120 acres

GARRELTS, JOHN L. MR & MRS.
German Heights Sec. 15 2 acres

GAVILLET, CHARLES Rt. 1
Basco Sec. 13 177 acres

GAVILLET, GEORGE Rt. 1
Basco Sec. 28 40 acres

GEISSLER, ARNOLD Rt. 2
Carthage Sec. 1 120 acres

GONEWOLD, HENRY Rt. 2
Carthage Sec. 13 80 acres

GRAHAM, ARTHUR Rt. 2
Carthage Sec. 36 323 acres

GRAUF, CLIFFORD
Elvaston Sec. 6 77 acres

GRUNEWOLD, GEORGE — Rt. 2
Carthage Sec. 14 — 250 acres

GRONEWOLD, HENRY — Rt. 1
Basco Sec. 13 — 240½ acres

GRONEWOLD, MEINERT — Rt. 2
Carthage Sec., 5 — 106 acres

HARRISON, ARCH — Rt. 1
Elvaston Sec. 6 — 85 acres

HARRISON, CHARLEY — Rt. 1
Baaco Sec. 31 — 60 acres

HULS, BILL — Rt. 1
Basco Sec. 9 — 120 acres

HULS, MR. & MRS. HENRY — Rt. 2
Carthage Sec. 24 — 180 acres
Homestead of Late Jacob Meinert Huls

HULS, JOHN J. — Rt. 2
Carthage Sec. 24 — 86 acres

HULS, LIBBIE
Basco Sec. 22 160 acres

HULS, MINERT Rt. 1
Basco Sec. 22 80 acres

HURT, HENRY E. Rt. 1
West Point Sec. 4 80 acres

IHNEN, JOHN
Golden Sec. 13 120 acres

JACQUOT, FRED Rt. 1
Basco Sec. 16 127 acres

JACQUOT, LEO Rt. 2
Carthage Sec. 4 160 acres

JACQUOT, LEO R. Rt. 1
Basco Sec. 3 320 acres

JOHNSON, CHRIS Rt. 2
Carthage Sec. 15 80 acres

JOHNSON, JURGEN
Basco Sec. 21 60 acres

KIMBROUGH, VERNON Rt. 1
Basco Sec. 15 29 acres

JOHNSTONE, EDWARD Rt. 1
Basco Sec. 18 252 acres

KOEHLER, EDWIN Rt. 1
Basco Sec.20 206 acres

JOHNSON, ALTMAN
Basco Sec. 21 170 acres

LAUNER, MARIE ESTATE
Basco Sec. 36 208 acres
Homestead of Late Frank Launer

JURGENS, FRED Rt. 1
Basco Sec. 18 170 acres

LEMAIRE, JULIA Sec. 26 Rt. 1
West Point Lemaire Leon Mgr. 515 acres

LUICE, ALICE — Rt. 1
Basco Sec. 33 — 80 acres

LUCY, ALICE MRS. — Rt. 1
West Point Sec. 25 — 240 acres



MARKILLIE, ALBERT — Rt. 1
Basco Sec. 17 — 60 acres

MARKILLIE, ALBERT — Rt. 1
Basco Sec. 18 — 40 acres

MARTENS, BERNARD — Rt. 1
Basco Sec. 2 — 160 acres

MARTENS, RAYMON — Rt. 1
Basco Sec. 2 — 160 acres

MARTENS, SID. — Rt. 2
Carthage Sec. 1 — 212 acres

McCLINTOCA, MILO & EDITH — Rt. 1
Basco Sec. 28 — 100 acres

MC LAUGHLIN, CLYDE — Rt. 1
Basco Sec. 16 — 20 acres

PITT, MR. & MRS. ELMER M. — Rt. 1
Basco — 13 acres

MC MILLEN — Rt. 1
Basco Sec. 2 — 80 acres



RENKEN, JOHN — Rt. 1
Basco Sec. 18 — 80 acres

MONNIER, JOHN & MARIE — Rt. 1
West Point Sec. 35 — 81 acres



RUHS, LLOYD — Rt. 1
Basco Sec. 7 — 78 acres

PETERS, ALBERTUS J. — Box 35
Basco Sec. 22 — 8 acres

RUSSELL, HARRY — Rt. 1
West Point Sec. 26 — 120 acres

RUSSELL, JOHN E. Rt. 1
West Point Sec. 23 120 acres

SCHARTZ, J. G. Rt. 1
Basco Sec. 28 120 acres



SCHMIDT, ARNOLD Rt. 1
Basco Sec. 15 80 acres

SEATON, HAROLD Rt. 1
West Point Sec. 35 120 acres

SCHMITZ, BERYL
Hamilton Sec. 7 67 acres

SHELL SERVICE STATION
Basco Sec 15



SCHUSTER, JURGEN MR. & MRS. Rt. 2
Basco Sec. 15 140 acres

SIMONS, EVERT Rt. 1
Basco Sec. 33 40 acres

STACKMAN, HENRY B. Rt. 1
Basco Sec. 31 138 acres

THOMPSON, HARRY W. Rt. 1
Basco Sec. 30 163 acres

STEFFEY, ETHAL
Basco Sec. 3 200 acres

THOMPSON, BROS. Rt. 1
Basco Sec. 29 700 acres

STEFFEY, HARRY Rt. 1
Basco Sec. 16 40 acres

THOMPSON, BROS.
Basco Sec. 32 Tenant



TABER LUMBER Rt. 1
Basco

THOMPSON BROS. Rt. 1
Basco Sec. 29 150 acres

THURMAN, ARTHUR T. MR. & MRS. Rt. 1
Basco Sec. 27 152 acres

TIEMANN, ALBERT Rt. 1
Basco Sec. 8 190 acres

TIEMANN, PEARL Rt. 1
Basco Sec. 17 120 acres

TOBIAS, JOHN Rt. 2
Carthage Sec. 14 120 acres

TOBIAS, MRS. JOHN Rt. 2
Carthage Sec. 18 40 acres

TOBIAS, ONNO Rt. 2
Carthage Sec. 23 142 acres

THE LEMAIRE HOME NO. 2 Rt. 1
West Point

UFKES, E. Rt. 1
Basco Sec. 1 200 acres

UFKES, FRED J. Rt. 2
Carthage Sec. 24 200 acres
Dealer Pioneer Hy-bred Seed Corn

UFKES, JOHN J.
West Point Sec. 24 210 acres



UFKES, JOHN J. Rt. 1
West Point Sec. 36 160 acres

WACHTENDORF, JOHN Rt. 1
Carthage Sec. 23 171 acres

WALKER, ART
Dallas City Sec. 4 180 acres

WEST, FRANCIS Rt. 2
Carthage Sec. 5 80 acres

WEST, FRNNCIS H. Rt. 2
Carthage Sec. 4 360 acres

WEST, VIRGIL Rt. 2
Carthage Sec. 3 154 acres

WETSEL, EUGENE C.
Basco Sec. 21 20 acres

WICHMAN, RICHARD Rt. 1
Basco Sec. 9 141 acres

WICHMAN, HARM Rt. 2
Carthage Sec. 15 40 acres

WRIGHT, MR. & MRS. HERBERT K. Rt. 1
Warsaw Sec. 30 139 acres

WICHMAN, HARM MR. & MRS. Rt. 2
Carthage Sec. 23 59 acres

CARTHAGE TOWNSHIP

CITY OF CARTHAGE

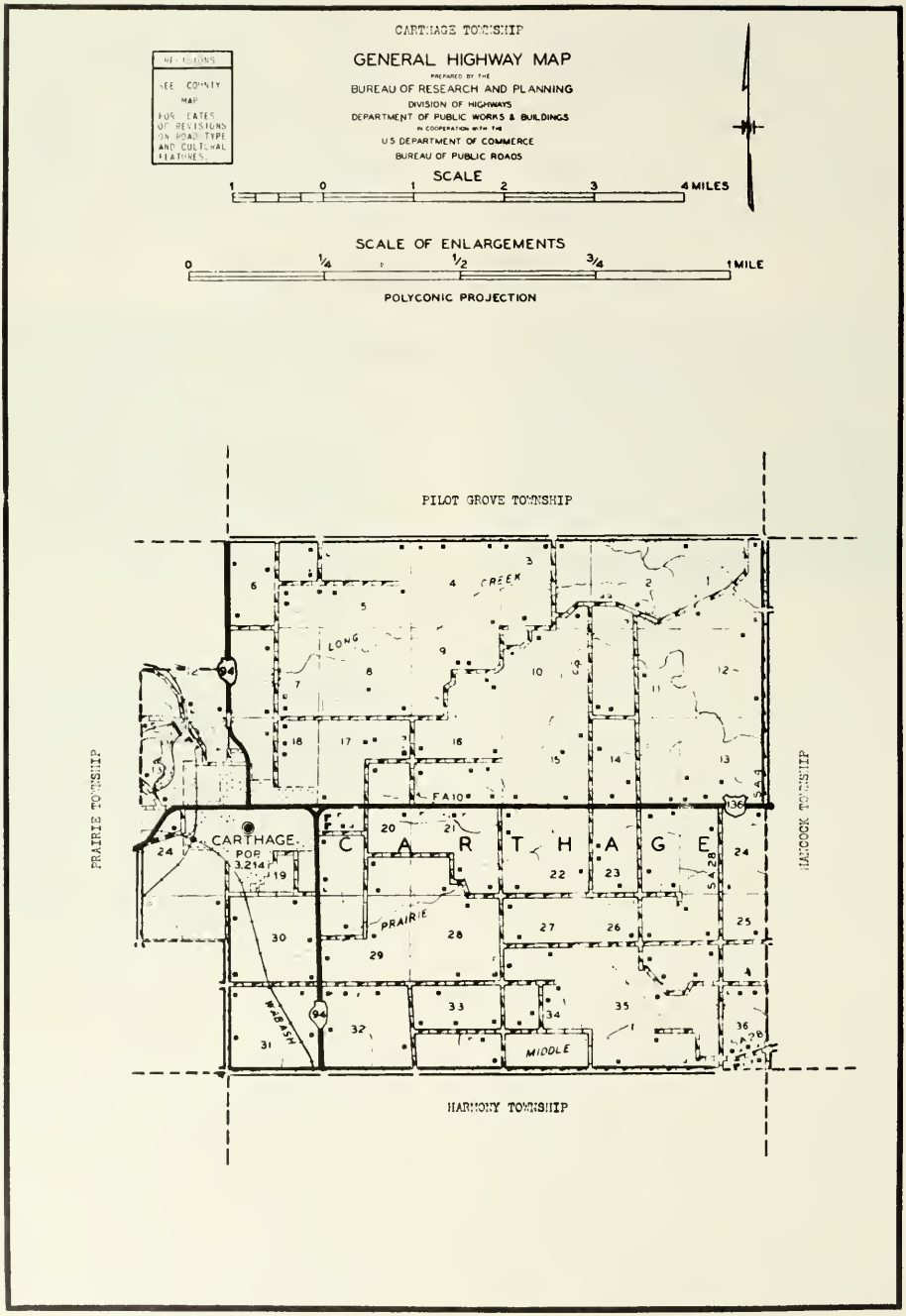
CARTHAGE TOWNSHIP
GENERAL HIGHWAY MAP
PREPARED BY THE
BUREAU OF RESEARCH AND PLANNING
DIVISION OF HIGHWAYS
DEPARTMENT OF PUBLIC WORKS & BUILDINGS
IN COOPERATION WITH THE
U.S. DEPARTMENT OF COMMERCE
BUREAU OF PUBLIC ROADS
SCALE
1 0 1 2 3 4 MILES
SCALE OF ENLARGEMENTS
0 1/4 1/2 3/4 1 MILE
POLYCONIC PROJECTION
PILOT GROVE TOWNSHIP
PRAIRIE TOWNSHIP
HANCOCK TOWNSHIP
HARMONY TOWNSHIP
CARTHAGE
POP. 3,214
CARTHAGE
LONG CREEK
PRAIRIE
WABASH
MIDDLE
FA 10
94
136

CARTHAGE

In the geographical center of Hancock County is located Carthage, seat of justice and largest city in the county. In 1950 it had a total population of 3,214—an increase of 24.8 per cent over its 1940 figure. The city is served by the Chicago, Burlington & Quincy and the Wabash railroads and by US 136 and State 94.

Just east of Carthage, on US 136, is situated Carthage College, a co-educational seat of learning established in 1870. It was the first Lutheran college to be founded in the Midwest. The college occupies a number of low brick and stone buildings on an elm-shaded campus and is attended by students from all parts of west central Illinois.

An outstanding historic sight in Carthage is the old stone county jail in which the founder of the Mormon church, Joseph Smith, and his brother were shot to death by an angry mob during the Mormon disturbances of the 1840's. Another notable historic sight in Carthage is the stone marker on the Public Square marking the spot where Abraham Lincoln spoke in 1858.

Carthage city is the only community in Carthage Township, which has a total population of 3,771.

Harmony Mutual County Fire Insurance Company

Carthage, Illinois

ESTABLISHED 1879

President.....James C. Fleming, Carthage, Rt. 2, Illinois
Vice President.....Geo. M. Pope, Burnside, Illinois
Secretary-Treasurer..Rolph K. Crowford, West Point, Illinois

Directors:
W. J. Carlin .....Bowen, Ill.
A. E. Troutvetter .....Hamilton, Ill.
Floyd Duffy .....Tennessee, Ill.
John Hustan .....Carthage, Ill.
Clifton Duffy .....Carthage, Ill.
Roland Kendall .....Plymouth, Ill.

Losses paid same day adjustment is made.
For better and cheaper insurance.
See Director nearest you or come into the office and talk it over with us.

PHONE 151

Carthage District Mutual Cyclone Insurance Co.

Carthage, Illinois

SERVING THESE COUNTIES

ADAMS	HANCOCK	PIKE
BROWN	HENDERSON	SCHUYLER
FULTON	KNOX	WARREN
	McDONOUGH	

Contact your local Mutual Fire Insurance Agent or

Office in Carthage

PHONE 151

SMITH IMPLEMENTS & PARTS CO.

Service Distributors of:

BRIGGS & STRATTON
CLINTON
POWER'S PRODUCTS
BOSCH MAGNETO
WICO MAGNETO
ZENITH CARBURETORS

419 MAIN ST. CARTHAGE, ILLINOIS

MARINE TRUST COMPANY
of Carthage

A good country bank serving Agricultural and Business Interest in the Carthage Community and throughout Hancock County.
We specialize in the farmer's credit needs. Long-term Farm Real Estate loans available at attractive rates.

SOUTHWEST CORNER OF SQUARE IN CARTHAGE

MEMBER FEDERAL DEPOSIT INSURANCE CORPORATION



Lawrence Hackett

If you don't know Real Estate
you should know your Broker

FARMS ANY SIZE • PRICE OR LOCATION

CITY PROPERTY LARGE AND SMALL

BUSINESS OPPORTUNITIES
FROM JUNK YARDS TO BANKS

THE MOST ACTIVE REAL ESTATE BROKER
IN WESTERN ILLINOIS

Phone Red 335

CARTHAGE, ILLINOIS

CARTHAGE
READY-MIXED CONCRETE CORP.

PHONE 404

BOX 323 CARTHAGE, ILL.

CERTIFIED
READY-MIXED CONCRETE CORP.

PHONE 3240

825 S.FIFTH ST. KEOKUK, IOWA

DAVIS-CLEAVER
PRODUCE CO.

WHOLESALE FEEDS

EGGS -:- POULTRY

FERNDALE QUALITY BABY CHICKS

CARTHAGE, ILLINOIS

HUEY SEED CO.

FARM SEEDS

CARTHAGE, ILLINOIS

PHONE 50

CARTHAGE ELEVATOR

TIP-TOP FEEDS

CARTHAGE, ILLINOIS

HOLT'S GARDEN CENTER

Flowers For All Occasions

BULK SEEDS
PLANT FOODS
NURSERY STOCK
CARTHAGE, ILLINOIS

INSECTICIDES
SPRAYING
LANDSCAPING
PHONE 128

LOCAL & LONG DISTANCE HAULING

LIVESTOCK HAULING OUR SPECIALTY

GENERAL HAULING OF ALL KINDS

Bilderback Truck Service

INSURED CARRIER

SATISFACTION GUARANTEED

PHONE 97

CARTHAGE, ILLINOIS

KILGORE MEMORIAL HOME

Ambulance Service

PHONE 335 **CARTHAGE, ILLINOIS**

CARTHAGE'S NEWEST FUNERAL HOME

NEW CONVENT FOR BENEDICTINE SISTERS
(Architect's Drawing)

COMMUNITY CONSOLIDATED SCHOOL Sec. 1
Dist 324 Old Independence School

MC CONNELL CEMETERY
Est. About 1840

TULL CEMETERY
Founded by John R. Tull

AARON, MRS. J. V. Rt. 3
Carthage Sec. 9 120 acres

AGNE, PHIL & MARKEY, MERLIN Rt. 1
Carthage Sec. 27 80 acres

ALLEN, GILBERT Rt. 3
Carthage Sec. 9 80 acres

ALLEY, MRS. CHARLIE Rt. 1
Carthage Sec. 31



ANCELET, RAYMOND Rt. 1
Carthage Sec. 34 80 acres

AUSTIN, JOHN Rt. 1
Carthage Sec. 36 39 acres

BAIRD, J. ARTHUR Rt. 4
Carthage Sec. 17 120 acres

BAIRD, J. ARTHUR Rt. 3
Carthage Sec. 12 129 acres

BAIRD, J. ARTHUR — Rt. 3
Carthage Sec. 9 — 160 acres

BAIRD, ROBERT — Rt. 4
Carthage Sec. 5 — 514 acres

BAIRD, ROBERT — Rt. 4
Carthage Sec. 5 — 198 acres

BELKNAP, FRED — Rt. 1
Carthage Sec. 4 — 80 acres

BIERY, HENERY — Rt. 1
Carthage Sec. 16 — 80 acres

BIERY, MRS. MARY — Rt. 1
Carthage Sec. 16 — 40 acres

BLACK, MRS. MAUDE — Rt. 2
Carthage Sec. 25 — 150 acres

BOATMAN, ARCHIE O. — Rt. 4
Carthage Sec. 7 — 20 acres

BOSTON, ERNEST D. Rt. 1
Carthage Sec. 33 64 acres

CARLS, BOB Rt. 4
Carthage Sec. 6 3/4 acres

BYLER, JESSIE Rt. 1
Carthage Sec. 20 78 acres

CARTHAGE MOTOR SALES INC.
Carthage

CARLE, GEORGE W. Rt. 1
Carthage Sec. 35 17½ acres

CARTHAGE PARK DISTRICT Rt. 11
Carthage Sec. 13A 100 acres

CALLIHAN, FORREST H. Sec. 25 Rt. 1
Carthage Op. L. L. Standard 240 acres

CHAPIN, EVRETT Rt. 3
Carthage Sec. 1 160 acres

CLARK, ED S.
Carthage Sec. 7 Rt. 3
144 acres

CLARK, FRED
Carthage Sec. 1 Rt. 3
80 acres

CLARK, STEWART
Carthage Sec. 17 Rt. 4
80 acres

CROSE, W.
Carthage Sec. 1 Rt. 3
301 acres

CROW, JOHN
Carthage Sec. 34 Rt. 1
100 acres

CRYSTAL BALL ROLLER RINK
Carthage

CURTIS, RUSSELL
Carthage Sec. 34 Rt. 1
90 acres

DAVID, HARRY
Carthage Sec. 20 Rt. 1
160 acres

DAVID, HARRY — Rt. 3
Carthage Sec. 23 — 160 acres

DAVIS, EMMA — Rt. 3
Carthage Sec. 4 — 128 acres

DELBRIDGE, RAY G. — Rt. 1
Carthage Sec. 35 — 240 acres

DENTON, MARGARET — Rt. 1
Carthage Sec. 14 — 160 acres

DERRY, ARDA — Rt. 3
Carthage Sec. 1 — 120 acres

DICKSON, GLEN — Rt. 1
Carthage Sec. 33 — 136 acres

DICKINSON, O. — Rt. 1
Carthage Sec. 21 — 10 acres

DUNCAN, GEORGE — Rt. 4
Carthage — 109 acres

EGBERS, GAY & REED, PHILIP — Rt. 2
Carthage Sec. 25 — 160 acres

ERWIN, GEORGE W. — Rt. 3
Carthage Sec. 14 — 80 acres

FAULKNER, S. A. — Rt. 3
Carthage Sec. 16 — 20 acres

FEAGANS, JAMES L. — Rt. 3
Carthage Sec. 23 — 80 acres

FERRIS, U. MRS. — Rt. 1
Carthage Sec. 29 — 80 acres

FINK, RAVERT — Rt. 1
Carthage Sec. 29 — 159 acres

FLYNN, JOHN — Rt. 3
Carthage Sec. 2 — 90 acres

FRAKES, WILLIAM A. — Rt. 1
Carthage Sec. 36 — 90 acres

FRAKES, WILLIAM A. Rt. 1
Middlecreek Sec. 36 90 acres

FRAKES, WILLIAM A. Rt. 1
Middlecreek Sec. 36 40 acres

FRAKES, WILLIAM A. Rt. 1
Middlecreek 3 acres



FRAKES, WILLIAM A. Rt. 1
Middlecreek Sec. 36 2 acres

FUGATE, WENDELL Rt. 4
Macomb Sec. 6 140 acres



FURROW, RAYMOND Sec. 34 Rt. 1
Carthage Ten. Richard L. Sartorius
Sunny Brook Gurnsey Farm 80 acres

GAVILLET, FLOYD Rt. 1
Carthage Sec. 27 200 acres

GEIGER, LOUIS Rt. 3
Carthage Sec. 10 80 acres

GELHAAR, EDWARD L. Rt. 3
Carthage Sec. 24 160 acres

GOODRICH, JAMES A. Rt. 3
Carthage Sec. 13 47 acres

GIBSON, MERLIN Rt. 1
Carthage Sec. 28 80 acres

GOODRICH, MAX Rt. 3
Carthage Sec. 23 60 acres

GOODRICH, HARVEY J. Rt. 3
Carthage Sec. 14 20 acres

GOODRICH, REX Rt. 3
Carthage Sec. 22 80 acres

GOODRICH, MR. & MRS. HAROLD R. Rt. 3
Carthage Sec. 22 180 acres

HANKS, L. Rt. 4
Carthage Sec. 6 160 acres

HARDY, BRYAN & GLADYS — Rt. 3
Carthage Sec. 25 — 151 acres

HARTWEG, MR. & MRS. GEORGE — Rt. 2
Carthage Sec. 31 — 85 acres

HARREL, SAMMIE — Rt. 3
Carthage Sec. 32 — 80 acres

HARRISON, ALBERT E. — Rt. 3
Carthage Sec. 9 — 80 acres

HAYES, WILLIAM — Rt. 1
Carthage Sec. 33 — 75 acres

HELFRICH, ADELAIDE — Rt. 1
Carthage Sec. 19 — 23 acres

HENDRICKSON, NEIL — Rt. 4
Carthage Sec. 5 — 80 acres

HOLTSLAW, CLARENCE — Rt. 4
Carthage Sec. 7 — 24 acres

HOWD, WILLIAM & MILDRED — Rt. 1
Carthage Sec. 26 — 124 acres
Breeds Milk & Shorthorn cattle

HUEY, W. L. — Rt. 1
Carthage Sec. 32 — 80 acres

HUGHES, HAROLD K. — Rt. 4
Carthage Sec. 5 — 310 acres

HULS, LOUIS G. — Rt. 1
Carthage Sec. 34 — 80 acres

HUSTON, JOHN W. — Rt. 3
Carthage Sec. 21 — 80 acres

JACKSON, C. W. — Rt. 3
Carthage Sec. 16 — 140 acres

JACKSON ETHEL — Rt. 3
Carthage Sec. 3 — 205 acres

JAMES, GALE W. — Rt. 2
Carthage Sec. 30 — 120 acres

JENKINS, STELLA — Rt. 4
Carthage Sec. 17 — 60 acres

JOHNSON BROTHERS — Rt. 4
Carthage Sec. 7 — 240 acres

JOHNSON, WILLIE & MOORE WILLIAM — Rt. 1
Carthage Sec. 21 — 162½ acres

JUNK, RUSSEL — Rt. 1
Carthage Sec. 30 — 80± acres

JUNK, RUSSELL R. — Rt. 1
Carthage Sec. 31 — 134 acres
Purebred Polled Herefords — Ph. 3-4

JUSTUS, ELMER — Rt. 3
Carthage Sec. 3 — 160 acres

KELLY, KATE — Rt. 3
Carthage Sec. 23



KNOWLES, EARL R. — Rt. 1
Carthage Sec. 25 — 332 acres



KNOWLES, EARL Rt. 1
Carthage Sec. 36 22½ acres

LAFFEY, TIMOTHY E. Rt. 3
Carthage Sec. 11 210 acres



KOONTZ, COURT
Carthage

LANE, J. Sec. 20 Rt. 1
Carthage-Breeder of Hamp. Swine 160 acres

KUNKLE, GRACE W. Main St.
Carthage Sec. 24 290 acres

LAWSON, DALE L. Rt. 3
Carthage Sec. 15 85 acres

LAFFEY, TIMOTHY E. Sec. 11 Rt. 3
Carthage John F. Laffay Op. 90 acres

LAWLESS, MRS. MARY Rt. 1
Carthage Sec. 19 112 acres

LENIX, JOSEPH E. & ELLEN R. Rt. 3
Carthage Sec. 1-6 138 acres

MARTENS, FRED G. Rt. 3
Carthage Sec. 16-17 320 acres

LIONBERGER HARRY Rt. 1
Carthage Sec. 22 130 acres

MASSIE, RALPH E. Rt. 3
Carthage Sec. 14 387 acres
Hereford Cattle and Hampshire Sheep

LOVE, WALTER Rt. 4
Carthage Sec. 17 60 acres



MC EVOY ESTATE Rt. 1
Carthage Sec. 4 110 acres

LUDWIG, ROY & CLARA Rt. 1
Carthage Sec. 35 120 acres



MC VAY, CHESTER Rt. 1
Carthage Sec. 33 60 acres

MILLER & FOOTE FARM Rt. 1
Carthage Sec. 35 300 acres

MURPHY, LEE Sec. 27 Rt. 1
Carthage Op. Archie Hall 80 acres

MURPHY, JAMES Rt. 3
Carthage Sec. 23 128 acres

NEILL, CECIL Rt. 1
Carthage Sec. 12 182 acres

MURPHY, JAMES C. Rt. 3
Carthage Sec. 13 120 acres

NETHERY, JAMES & GEORGE Rt. 1
Carthage Sec. 16 160 acres

MURPHY, LEE Sec. 27 Rt. 1
Carthage Op. Archie Hall 160 acres
Breeder of Aberdeen Angus Cattle

NOLDEN, WILLIAM E. Rt. 4
Carthage Sec. 17 5 acres

O'NEIL, ROBERT & HELEN Rt. 1
Carthage Sec. 25 150 acres
Breeds Hampshire hogs & Hereford cattle

OERTEL, FRANK Rt. 4
Carthage Sec. 7 80 acres

PARIS, MR. & MRS. JOHN Rt. 4
Carthage Sec. 13A 45 acres

PARIS, WILLIAM Rt. 3
Carthage Sec. 2 192 acres

PARIS, WILLIAM Sec. 1 Rt. 5
Carthage Op. Jesse Hoover 96 acres

PERRY, MRS. ELIZABETH T. Rt. 3
Carthage Sec. 14 40 acres

PERRY, MRS. ELIZABETH T. Rt. 3
Carthage Sec. 14 240 acres

RICHARD, PARIS Sec. 28 Rt. 2
Carthage Op. Edward Dickwisch 439 acres

RICHARDS, PARIS Rt. 1
Carthage Tennant's House

SAMMONS, WALTON D. Rt. 1
Carthage Sec. 36 20 acres

RUCKER, ESTHER & CUTLER, MAX Rt. 2
Carthage Sec. 23 80 acres

SCOTT, JAY Rt. 1
Carthage Sec. 20 4 acres



RUSSELL, LOYD J. Rt. 1
Carthage Sec. 36 1 acre

SCOTT, VERNA MRS. Rt. 3
Carthage Sec. 4 100 acres

SALISBURY, ALBERT Sec. 32 Rt. 3
Carthage Op. Willis Fry 120 acres

SCHULZ, IRENE E. Sec. 1 Rt. 3
Carthage Op. Hugh Hasten 160 acres

SCHUSTER, MRS. JOHN & HENERY Rt. 1
Carthage Sec. 32 160 acres

SCHUSTER, JOHN MRS. Rt. 1
Carthage Sec. 29 125 acres

SHEPHERD, MELVIN & JURGENS, DICK J.
Carthage Sec. 30 Rt. 2 245 acres

SHEETS, ROLLAND
Carthage Sec. 19 74 acres

SHIREY, RUSSELL Rt. 4
Carthage Sec. 12 80 acres

SMITH, WM. E. Rt. 4
Carthage 40 acres



SPANGLER, JOHN S. Rt. 3
Carthage Sec. 15 140 acres

STANDARD, LES Rt. 3
Carthage Sec. 8 100 acres

STAUFFER, DAN — Rt. 4
Carthage Sec. 7 — 140 acres

STEVENSON, PEARL F — Rt. 3
Carthage Sec. 20 — 160 acres

STONEKING, IRVIN — Rt. 2
Carthage Sec. 31 — 173 acres

SULLIVAN, WILLIAM MRS. — Rt. 1
Carthage Sec. 30 — 80 acres

SUTTON, ALLEN & PAUL — Rt. 1
Carthage Sec. 26 — 231 acres

SUTTON, ALLEN — Rt. 1
Carthage Sec. 26 — 13 acres

SWAIN, HERMAN D. — Rt. 3
Carthage Sec. 3 — 160 acres

SWAIN, LELA — Rt. 3
Carthage Sec. 1 — 160 acres

SWAIN, LAWRENCE — Rt. 3
Carthage Sec. 3 — 832½ acres

THOMPSON, GEORGE M. — Rt. 1
Carthage Sec. 24 — 160 acres

THOMPSON, HENRY W. Sec. 13 — Rt. 3
Carthage Op. George M. Thompson 230 acre

VANCE, JOE — Rt. 1
Carthage Sec. 22 — 35 acres

VANCE, JOE — Rt. 1
Carthage Sec. 21 — 177 acres

VAN HOVE, SAM & HARRY — Rt. 3
Carthage Sec. 15 — 1 55 acres

WACHTENDORF, HENERY — Rt. 1
Carthage Sec. 21 — 210 acres

WALKER, CECIL F. — Rt. 3
Carthage Sec. 11 — 250 acres

WEAR, ALFRED L. Rt. 1
Carthage Sec. 25 200 acrea

WEAR, ALFRED & ROLLAND Rt. 3
Carthage Sec. 29 160 acres

WEBB, MORGAN L. Rt. 1
Carthage Sec. 34 160 acres

WESTFALL, MRS. ALTA S. Rt. 3
Carthage Sec. 16 160 acres

WHITE, MISS MINNIE & GEORGE Rt. 3
Carthage Sec. 17 160 acres

WHITE, LULA Rt. 1
Carthage Sec. 33 160 acres

WHITE, LESLIE A. Rt. 1
Carthage Sec. 24 95 acres

WILLIANS, J. W. Rt. 1
Carthage Sec. 20 160 acres

WORRELL, WALKER Rt. 3
Carthage Sec. 9 320 acres

WORRELL, WALKER Rt. 3
Carthage Sec. 9

WRIGHT, ARTHUR S. Rt. 3
Carthage Sec. 9 270 acres

WRIGHT, MRS. FRANK Rt. 3
Carthage Sec. 16



WRIGHT, MRS. FRANK Rt. 3
Carthage Sec. 16 320 acres

WRIGHT, HARRY Rt. 3
Carthage Sec. 22 80 acres

YEAGER, CELOA
Dallas City Sec. 5 4 acres

YETTER, WILLIAM R. Rt. 3
Carthage Sec. 15 70 acres

CATHOLIC CHURCH Carthage

CARTHAGE COLLEGE DENHART HALL
Carthage



CARTHAGE COLLEGE ATHLETIC FIELD & FIELD HOUSE Carthage



CARTHAGE COLLEGE CHAPEL-MUSIC HALL
Carthage

CARTHAGE COLLEGE BASEBALL DIAMOND & OLD MAIN Carthage

CARTHAGE COMMUNITY HIGH SCHOOL
Carthage Erected 1954

FRANKLIN SCHOOL Rt. 3
Carthage Mrs. Shipman Teacher 1 acre
Established about 1854 Sec. 14

FAIRPLAY SCHOOL Sec. 32 Rt. 1
Carthage Mrs. Milton Blossom Teacher

EAST UNION GRADE SCHOOL Sec. 28
Carthage Mrs. Mc Cochray Teacher

SCOFFIELD SCHOOL Grades 1-8
Carthage Formerly Carthage High School

FAIRVIEW SCHOOL Rt. 3
Carthage Sec. 17

LINCOLN SCHOOL Carthage
John Hurwitz Princ. Erected 1913
Kindergarden-fourth grades

CARTHAGE COLLEGE MEMORIAL HALL & CAMPUS
Carthage



OLD CARTHAGE CEMETERY
Carthage
Illinois' oldest Cemetery
11 acres



GREENMOUNT CEMETERY
Carthage



ALLEN, ALBERT
Carthage
Rt. 3
Elvaston

MEMORIAL HOSPITAL Opened October 16, 1951
Accrediated by A. M. A.

SQUARE AND COURT HOUSE
Carthage

HANCOCK COUNTY HIGHWAY DEPARTMENT
Carthage



HANCOCK COUNTY SADDLE CLUB
Carthage
Rt. 4
12 acres

FARM BUREAU STATION
Carthage



CARTHAGE COMM. SALE Sale Every Thursday
Daily Hog Market Midwest Order Buyers

ROBNETT C. H. Carthage
International Harvester Dealer



FARM BUREAU WAREHOUSE
Carthage

SEIGFREID BROS.
Carthage

HANCOCK IMPLEMENT CO.
Carthage

SWIFT AND CO.
Carthage

NEWELL MOTOR SALES Rt. 136
Carthage Oldsmobile Sales & Service
New & Used Cars

TAVERN Carthage

CHILI TOWNSHIP

BOWEN

CHILI

CHILI TOWNSHIP

GENERAL HIGHWAY MAP

PREPARED BY THE
BUREAU OF RESEARCH AND PLANNING
DIVISION OF HIGHWAYS
DEPARTMENT OF PUBLIC WORKS & BUILDINGS
IN COOPERATION WITH THE
U.S. DEPARTMENT OF COMMERCE
BUREAU OF PUBLIC ROADS

REFERENCE
SEE COUNTY MAP FOR DATES ON REVISIONS ON ROAD TYPE AND CULTURAL FEATURES

SCALE
1 0 1 2 3 4 MILES

SCALE OF ENLARGEMENTS
0 1/4 1/2 3/4 1 MILE

POLYCONIC PROJECTION

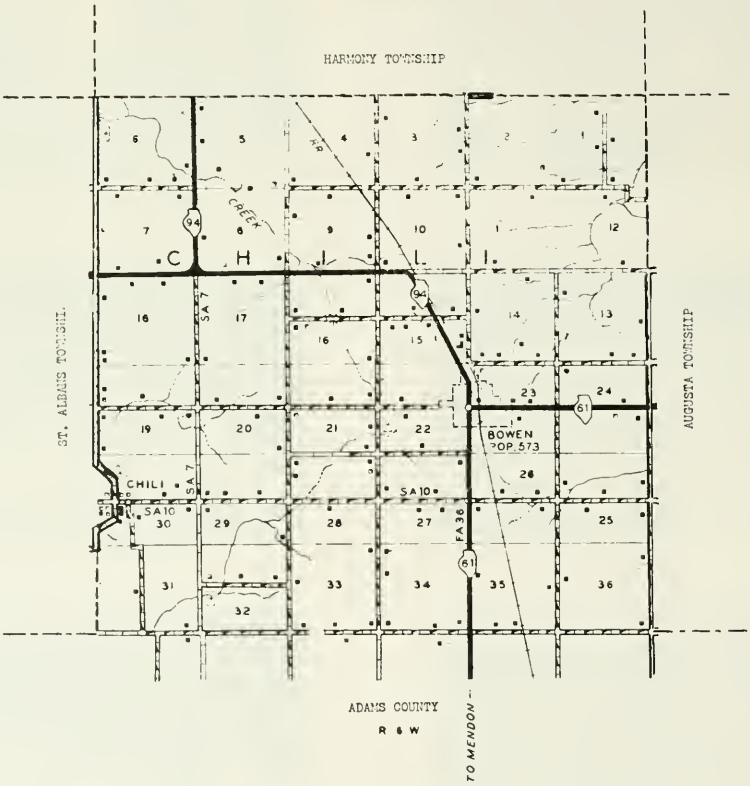



CHILI

Although smaller than Bowen, the hamlet of Chili is older; it was laid out in 1836 by Elisha Worrell, one of the first settlers of Chili Township. The hamlet had a population of twenty-five in 1950. It is served by the postoffice at nearby West Point.

BOWEN

Bowen is the main community of Chili Township, located in the south portion of the county. In 1950 it had a population of 573. It is an incorporated village, has its own postoffice and banking facilities, and a number of retail stores and service establishments. Bowen is situated on the Wabash Railroad and on state highways 61 and 94. The village is more than seventy-five years old. The township in which it is located, Chili, has a total population of 1,009.

CHRISTIAN CHURCH Bowen
Crocker Pastor Sec. 15



LUTHERAN CHURCH Sec. 22 Bowen

HAZELDELL GRADE SCHOOL Rt. 1
West Point Erected 1913 Discontinued '51

BETHEL GRADE SCHOOL Rt. 1
Bowen Sec. 33 Discontinued

PAYNE CEMETERY Rt. 1
West Point Sec. 1 5 acres

BOWEN HIGH SCHOOL
Bowen Sec. 23

BOWEN CEMETERY
Bowen Sec. 22

CHILI CEMETERY Rt. 1
Stillwell Sec. 20 5 acres
At One Time There Was a Town of Chili

LEGION BALL PARK, POST 1087
Bowen Sec. 15

FARM BUREAU STATION & BULK PLANT
Bowen

ADEN MANERD
Bowen Sec. 25 80 acres

AKERS, L. L. Box 64
Bowen Sec. 23 91 acres

AKERS, TRUMAN Rt. 1
Bowen Sec. 22 20 acres
Dealer in livestock & feed

ALLEN, STEPHEN Rt. 1
West Point Sec. 7 160 acres

AMES, VERN Rt. 1
Stillwell Sec. 37 160 acres



BARNETT, PAUL Rt. 1
Stillwell Sec. 30 5 acres



BASHEN, FLERONCE Rt. 1
Bowen Sec. 33 20 acres

BEUHR, FRED Rt. 1
Bowen Sec. 10 160 acres

BINKLEY, CARL & LOTTIE Rt. 1
Chili Sec. 27 120 acres

LESSMAN, LOUISE E. & BOEKHAUS, OSCAR
Bowen Sec. 22 Lot

BRUENS, UBBE Rt. 1
West Point Sec. 7 160 acres

BROWNING, RUTH Op. E. Myers
Bowen Sec. 11 91 acres

BUHR, FRED Rt. 1
Bowen Sec. 10 160 acres



BURNS, ELIZABETH Op. C. Futhey Rt. 1
Bowen Sec. 29 160 acres

CARLIN, W. J. Rt. 1
Bowen Sec. 23 200 acres

CASSTLE, RAYMOND Rt. 1
Bowen Sec. 1 53 acres

CROSSLAND, EDSON Rt. 1
Bowen Sec. 24 80 acres



CROSSLAND, ORIN Rt. 1
Bowen Sec. 12 172 acres

CROSSLAND, ELMER Rt. 1
Bowen Sec. 15 52 acres

CROSSLAND, DR. ORIN Sec. 22 B.F.
Bowen Veterinarian 70 acres
Ph. 34R2-Calla answered promptly.

CROSSLAND, INA Rt. 1
Bowen Sec. 16 70 acres

DAVIDSON, CHARLES Rt. 1
Bowen Sec. 12 240 acres

CROSSLAND, OLLIE Rt. 1
Bowen 38 acres

DECKER, CLETIS Rt. 1
West Point Sec. 6 74 acres

DEMOSS, KENNETH Rt. 1
Bowen Sec 20 80 acres

DEMOSS, WILLIAM Rt. 1
Bowen Sec. 28 200 acres



DEMOSS, WILLIAM Rt. 1
Bowen Sec. 28 80 acres

DENNIS, ORIN Rt. 1
Bowen Sec. 22 78 acres

DICKENSON ESTATE Rt. 1
West Point Sec. 30 120 acres

DICKERSON ESTATE Sec. 17 Rt. 1
Bowen Paben, Lawrence Op. 160 acres

DICKHET, HATTIE Rt. 1
Bowen Sec. 35 17 0 acres



DIEHL, OSCAR T. Sec. 9 Rt. 1
Bowen Bilderback. Richard Op. 80 acres

DITTMER, ROLLIE Rt. 1
Bowen Sec. 4 120 acres

DUNBAR, ED. Rt.
Stillwell Sec. 19 80 acres

DRAKE, CLARENCE & LANE, MERLE Rt. 1
Bowen Sec. 19 160 acres

EICHMAN, ELMAR Rt. 1
Bowen Sec. 36 80 acres

DUFKUS, MINERT & JAKE Rt. 1
Bowen Sec. 12 160 acres

EICKEN, FRANK Rt. 1
Bowen Sec. 32 80 acres

DULANEY, L. Rt. 1
Bowen Sec. 8 80 acres

EICKEN, RICHARD Rt. 2
Bowen Sec. 34 164 acres



FECHT, WILFRED Rt. 1
West Point Sec. 18 160 acres

GERDES, MARTIN
Plymouth Sec. 7 60 acres

FLESNER, EDWARD Rt. 1
Bowen Sec. 25 80 acres

GOLDEN, ELDON F. & LAWLESS, JULIA ANN
Bowen Sec. 34 Rt. 1 140 acres

FREEMAN, EVA MRS. Rt. 1
Bowen Sec. 17 160 acres

GRAHAM, HAMILL Rt. 1
West Point Sec. 6 127 acres

GERDES, GEORGE Rt. 1
Bowen Sec. 35 116 acres

GRAHAM, HARRY T. Rt. 1
West Point Sec. 7 340 acres



GRIFFITTS, ROY E. Rt. 1
Bowen Sec. 14 80 acres

GROSH, E. L. Rt. 1
Bowen Sec. 22 200 acres

GROSS, PHILIP Rt. 1
Bowen Sec. 28 160 acres



HAGERBAUMER, JEROME H. & KNORR, LEONARD
Bowen Sec. 17 200 acres

HANCOCK GRAIN CO. Bowen

HANCOCK CO. LIVESTOCK MARKETING ASS'N
Bowen Sec. 15

HARRISON C. ESTATE Rt. 1
Bowen Sec. 15 80 acres

HARRISON, FRANCIS Rt. 1
West Point Sec. 5 120 acres

HARRISON, GUY Rt. 1
Bowen Sec. 16 130 acres

HARRISON, WM. Sec. 15 Rt. 1
Bowen Op. Rex Lierle 125 acres

HARRISON, GUY Rt. 1
Bowen Sec. 16 40 acres

HAYS, HARRY Rt. 1
Bowen Sec. 14 80 acres



HARRISON, RALPH Rt. 1
Bowen Sec. 9 80 acres



HAYS, RALPH Rt. 1
Bowen Sec. 26 150 acres



HARRISON, RAY Rt. 1
West Point Sec. 8 120 acres



HOLMES, SADIE E. Rt. 1
Bowen Sec. 3 240 acres

HORNEY, FRANCIS — Rt. 1
Bowen — Sec. 34 — 160 acres

HULS, HENRY — Rt. 1
West Point — Sec. 18 — 175 acres

JAMES, EMMA — Rt. 1
Bowen — Sec. 10 — 149 acres

JAMES, LELA or EARL — Rt. 1
Bowen — Sec. 24 — 80 acres

JENKENS, HELEN E. — Rt. 1
West Point — Sec. 7 — 168 acres

JOHNSON BROTHERS — Rt. 1
Bowen — Sec. 16 — 160 acres

JUD, ROBERT — Rt. 1
Bowen — Sec. 13 — 160 acres

KETTENRING, BERTHA — Rt. 1
Bowen — Sec. 14 — 40 acres

KLEPPER, CHARLES Rt. 1
West Point Sec. 18 40 acres

KLINGELE, MINOR Rt. 1
Bowen Sec 35 W. Gooding Op. 160 acres

KLINGELE, MINOR Rt. 1
Bowen Sec. 34 80 acres



KNAAK, WALTER Rt. 1
Bowen Sec. 24 120 acres

KOCH, FLOYD Rt. 1
Bowen Sec. 12 120 acres



KOCK, ELIZABETH Rt. 1
Bowen Sec. 27 160 acres

KOCK IMPLEMENT COMPANY SALES & SERVICE
Bowen M & M-Ferguson Farm Equipment

KOCK, JACOB Rt. 1
West Point 3 acres

KROPP, HENRY Op. Harold Kropp Rt. 1
Bowen Sec. 12 165 acres

LA BONTE, HAROLD Rt. 1
Bowen Sec. 21 98 acres



LAWLESS, JULIA ANN Rt. 1
Bowen Sec. 35 170 acres

LAWLESS, MARY JANE Rt. 1
Bowen Sec. 20 105 acres

LEWIS, LIZZIE ESTATE Sec. 18 Rt. 1
Bowen Dittmer, Earl Op. 160 acres

LUBBEN, JOHN Rt. 1
West Point Sec. 18 30 acres



MAHAAR, FRANK Rt. 1
Bowen Sec. 11 160 acres



MASSIE, L. S. MRS. Rt. 1
Bowen Sec. 8 160 acres

MC CLELLAND A. Rt. 1
Stillwell Sec. 31 63 acres

McCLELLAND, A. L. & SON LELAND Rt. 1
Stillwell Sec. 31 220 acres

MC DANIEL EARNEST Rt. 1
Bowen Sec. 22 83 acres

MC FARLAND, COMMA Rt. 1
Bowen Sec. 25 80 acres

MECUM, LOREN Rt. 1
Bowen Sec. 25 120 acres

MEYER, GEORGE Rt. 1
Bowen Sec. 36 120 acres

MEYER, TONY Rt. 1
Bowen Sec. 25 160 acres



MILLER, LEO Rt. 1
West Point Sec. 6 160 acres

MOSLEY, ESTELLA Rt. 1
Bowen Sec. 24

MOSLEY, ESTELLA Rt. 1
Bowen Sec. 4 197 acres

MUDER CHARLES Rt. 1
Bowen Sec. 29 80 acres

NASH, ANNA C. MRS. Rt. 1
Bowen Sec. 5 160 acres



NASH, ANNA-CAROLE & PHILLIPS, GLENN R.
Bowen Sec. 34 Rt. 1 120 acres



NASH, HENRY MRS.
Bowen 160 acres

NASH, HENRY Rt. 1
Bowen Sec. 3 160 acres

NELSON, GRACE & EAREL Rt. 1
Bowen Sec. 26 80 acres

NELSON, GRACE & EAREL Sec. 26 Rt. 1
Bowen 205 acres
In Immediate Family 90 Years

OLDHAM, IRENE
Bowen Sec. 15

OMER, HENERY Rt. 1
Bowen Sec. 24 80 acres

PARKER, WALTER F. Rt. 1
Bowen Sec. 29 284 acres
In Family over 100 years

PARSONS, M. H. Rt. 1
Bowen Sec. 28 80 acres

PIERCE, ROY J. Rt. 1
Bowen Sec. 21 120 acres

POST, BEN Rt. 1
West Point Sec. 5 160 acres

POWELL, A. M. Sec. 3 Rt. 1
Bowen Powell, Merle B. Ten. 160 acres

POWELL, ESTATE Rt. 1
Bowen Sec. 15 105 acres

REID, ARLIE D. & GENEVA Rt. 1
Bowen Sec. 34 80 acres

RAMSEY, LEON W. Sec. 1 Rt. 1
Bowen Op. R. Ramsey 546-50 acres



RIDINGS, RALEIGH Rt. 1
Stillwell Sec. 19 127 acres

Randall, Ray Rt. 1
Bowen Sec. 2 80 acres

RIGOR, MERLE Rt. 1
West Point Sec. 20 82 acres

REED, W. Rt. 1
Bowen Sec. 14 80 acres

ROBBINS, CHESTER Rt. 1
Bowen Sec. 10 124 acres

ROBERTSON, MARY — Rt. 1
Bowen — Sec. 24 — 80 acres

SAMMONS, FRED — Rt. 1
Bowen — Sec. 14 — 240 acres

RUFFCORN, ROLLIE — Rt. 1
West Point — Sec. 19 — 405 acres



SAMMONS, OWEN — Rt. 1
Bowen — Sec. 20 — 85 acres

RUTH, DENNEY — Rt. 1
Bowen — Sec. 23 — 69 acres



SCHOCH, LOUIS
Bowen — Sec. 10 — 160 acres



SALTHOUSE ESTATE — Rt. 1
Bowen — Sec. 32 — 200 acres

SCOTT, ELIZABETH — Rt. 1
West Point — Sec. 5 — 80 acres



SHARROW, VIOLA Rt. 1
Bowen Sec. 27 40 acres

SHERRICK, LUTHER Rt. 1
Bowen Sec. 33 Ten. House

SHEPHERD, ABBIE MRS. Sec. 18 Rt. 1
West Point Op. Floyd Bruns 223 acres

SIEBENBORN, MARGERT Rt. 1
Bowen Sec. 16 100 acres

SHERRICK, HELEN Rt. 1
Bowen Sec. 36 160 acres

SIEFKEN, JOHN Rt. 1
Bowen Sec. 29 160 acres

SHERRICK, LUTHER Rt. 1
Bowen Sec. 33 300 acres

SILL, E. D. MIKE Rt. 1
Stillwell Sec. 27 160 acres

SLATER, DWIGHT Rt. 1
Bowen Sec. 16 150 acres

SPANGLER, JOHN Sec. 7 Rt. 1
Bowen Glenn C. Thompson 189 acres

STANDARD SERVICE STATION
Bowen

STEINBARGER, C. O. Rt. 1
West Point Sec. 30 5 acres

STEVENSON, EARL Rt. 1
West Point Sec. 19 70 acres

STEVENSON, FRANK E. Rt. 1
West Point Sec. 19 95 acres

TAYLOR, G. T. Sec. 22 Rt. 1
Bowen Bowen-View 63 acres
Reg. Chester White Swine

THOMPSON, MISS ALICE Sec.29 Rt. 1
Bowen Op. M. O. McMillen 280 acres



THOMPSON, ALICE MISS Rt. 1
Bowen Sec. 20 220 acres



UFKES, THEODORE Rt. 1
Bowen Sec. 9 160 acres

WADDILL, LULU MRS. Op. H. Waddill Rt. 1
Bowen Sec. 17 140 acres

WHITE, O. L. Rt. 1
Bowen Sec. 36 160 acres

WHITFORD, H. B. Rt. 1
Bowen Sec. 36 80 acres



WILLIAMS, CHRIST
Stillwell Sec. 27 80 acres



WILLIAMS, KENNETH Rt. 1
Stillwell Sec. 25 116 acres

WILLIAMS, NELLIE Rt. 1
West Point Sec. 30 5 acres

WILLIAMSON SHELL SERVICE
Bowen

WOOD, JAKE
West Point Sec. 30 Rt.1
160 acres

WOOD, JAKE
West Point Sec. 30 Rt. 1
160 acres

WOODS, EVERETT
Bowen Sec. 24 Rt. 1
80 acres

WORRELL, GLENN
West Point Sec. 30 Rt. 1
115 acres

WORRELL, J. W. ESTATE
West Point Sec. 30 Rt. 1
212 acres

WRISTEN ELIZABETH ESTATE
Bowen Sec. 9 Rt. 1
80 acres

YARNAL, M. T.
Bowen Sec. 27 Rt. 1
160 acres

DALLAS TOWNSHIP

DALLAS CITY

COLUSA

DALLAS CITY TOWNSHIP

GENERAL HIGHWAY MAP

PREPARED BY THE
BUREAU OF RESEARCH AND PLANNING
DIVISION OF HIGHWAYS
DEPARTMENT OF PUBLIC WORKS & BUILDINGS
IN COOPERATION WITH THE
U.S. DEPARTMENT OF COMMERCE
BUREAU OF PUBLIC ROADS

REVISIONS
SEE COUNTY MAP FOR DATES OF REVISIONS ON ROAD TYPE AND CULTURAL FEATURES.

SCALE
1 0 1 2 3 4 MILES

SCALE OF ENLARGEMENTS
0 1/4 1/2 3/4 1 MILE

POLYCONIC PROJECTION

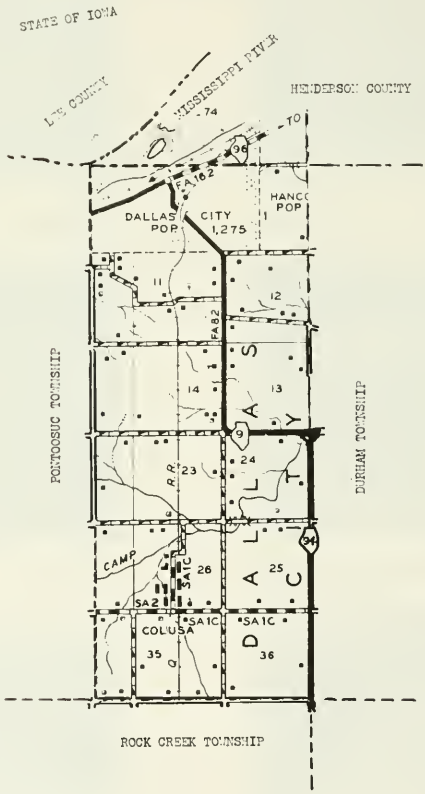

DALLAS CITY

Fronting on the Mississippi River and with part of it located in Henderson County just to the north, Dallas City is the principal community in Dallas City Township. In 1950 it had a total population (including the Henderson County portion) of 1,547. The town is served by the Chicago, Burlington & Quincy and the Santa Fe railroads and by state highways 9 and 96. Dallas City Township has a total population of 1,316.

COLUSA

Another community in Dallas City Township is the village of Colusa, which in 1950 had a population of 104. Besides a number of retail stores, it has a post-office and banking facilities. The village is situated on the Chicago, Burlington & Quincy Railroad.

TILTON SCHOOL Rt. 1
Dallas City Sec. 14

ALMA MATER SCHOOL Rt. 1
Dallas City Dist. 22 Sec. 10

DURHAM CENTER SCHOOL NO. 25 Rt. 1
Dallas City Sec. 15 1 acre

DURHAM TOWN HALL Rt. 1
Dallas City Sec. 16

DURHAM CEMETERY Rt. 1
Dallas City Sec. 16 Begun 1854

BYLER CEMETERY Rt. 2
Dallas City Sec. 30 3/4 acre
Plotted 1863

GIDDINGS MOUND CEMETERY Rt. 1
Dallas City Sec. 2

ATWATER, DELBERT Rt. 2
Dallas City Sec. 11 11 acres

BARR, ROBERT A. Rt. 2
Dallas City Sec. 36 160 acres

BAYNE, TOMMY D. Rt. 2
Dallas City Sec. 2 8 acres

BLYTHE, KENNETH
Colusa Sec. 36 160 acres

BLYTHE, KENNETH Rt. 1
Dallas City Sec. 14 80 acres

BOOZ, ROLLA W. Rt. 1
Colusa Tennant House

BOOZ, ROLLA W. Rt. 1
Colusa Sec. 34 260 acres
Lived here 40 years

BROSS, FLOYD Rt. 2
Dallas City Sec. 23 65 acres

BURFORD, RUBEN Rt. 1
Dallas City Sec. 1 30 acres

CRAIG, KENNETH Rt. 2
Dallas City Sec. 13 69 acres

BURR, LAVERNE Rt. 2
Dallas City Sec. 1 4 acres

CRAMBERG, E. Rt. 2
Dallas City Sec. 1 22 acres

BUSTARD, JOHN W. Rt. 2
Dallas City Sec. 11 20 acres

CRANK, L. Rt. 1
Dallas City Sec. 1 119 acres

CHERRYL, JAMES Rt. 2
Dallas City Sec. 14 180 acres

DORCH, J. Rt. 2
Dallas City Sec. 14 78 acres

DORSETT, WALTER H. Box 56
Colusa Sec. 23 162 acres

DUNHAM, K. W. Rt. 1
Dallas City Sec. 14 80 acres

DUSTMAN, WILLIAM Rt.2
Dallas City Sec. 11 96 acres

ECKHARDT, ANN Miss Rt. 2
Dallas City 27 acres

FELGAR, W. Rt. 2
Dallas City Sec. 13 68 acres

FOGELAND, CHARLES A. Box 262
Dallas City Sec. 1 23 acres

FORESMAN ESTATE Op. C. Foresman Rt. 2
Dallas City Sec. 12 97 acres

FORESMAN, ED. ESTATE Rt. 2
Dallas City Sec. 14 80 acres

FOURSMAN ESTATE Edward — Rt. 2
Dallas City Sec. 15 — 200 acres

GREEN, VIRGIL — Rt. 1
Dallas City

FOWLER, RELLY — Rt. 1
Dallas City Sec. 14 — 300 acres

HARL, DARRELL B.
Coluaa — 128 acres

FOWLER, RELLY — Rt. 1
Dallas City Sec. 11

HARL, HERSCHEL W.
Coluss Sec. 26 — 92 acres

GRAYSON, KENNETH — Rt. 2
Dallas City Sec. 24 — 50 acres

HOSKINS, CHRIS — Rt. 2
Dallas, City — 5½ acres

HOYT ESTATE Dr. Lee
Dallas City 105 acres

HUBBARD, GEORGE W.
Colusa Sec. 27 83 acres

KELLY, BLAIR DR. Op. R. Schaller Rt. 2
Dallas City Sec. 36 160 acres

KLOSSING SR. FLOYD Box 114
Dallas City Sec. 2 4½ acres

KRIEG'S GARAGE Sec 8 Rt. 2
Dallas City Walter E. Krieg 2 acres
Gen. Repairs of All Types

CITY OF LA HARPE, OWNER
Colusa Sec. 26 157 acres

CITY OF LA HARPE, OWNER
Colusa Sec. 35 160 acres

LAIR, DALE Rt. 2
Dallas City 5 acres

LASSWELL, JERRY B. Rt. 2
Dallas City Sec. 36 80 acres

LEEBOLD, MILLARD F. Rt. 2
Dallas City Sec. 12 136 acres

LILLARD, DELBERT Rt. 2
Dallas City Sec. 10 30 acres

LIONBERGER, FRANK
Colusa Sec. 22 550 acres

LIONBERGER, FRANK Rt. 1
Dallas City Sec. 22 49 acres

LIONBERGER, RALPH Rt. 1
Dallas City Sec. 24 170 acres

LIONBERGER, RALPH Rt. 1
Dallas City Sec. 23 325 acres
Op. John E. Tanner

LOWELL, V. F. Rt. 2
Dallas City Sec. 12 120 acres

LUNG, VICTOR
Colusa Sec. 26 160 acres



MC GAW, WAYNE Rt. 1
Dallas City Sec. 1 78½ acres

LUNG, WALTER Rt. 1
Dallas City Sec. 15

MIKELS, FRED Rt. 2
Dallas City Sec. 13 80 acres



MARKEY, LESTER Rt. 2
Dallas City Sec. 13 103 acres

MILLER, BRUCE
Colusa Sec. 26 3 acres

McCARTY, LEO Rt. 2
Dallas City Sec. 11 60 acres

MILLER, HELEN Rt. 1
La Harpe Sec. 7 70 acres

MORRILL, FRANK
Colusa Sec. 26 80 acres



OLSON, FRANK ESTATE Rt. 2
Dallas City Sec. 1 160 acres

MORRISON, MRS. FRANK Rt. 1
Niota Sec. 26 86 acres

PENCE, LEROY F. Rt. 2
Dallas City Sec. 2 52 acres

MUENZENMAIER, ROY Rt. 1
Dallas City Sec. 1 62½ acres

PETERSON, E. RAY Rt. 2
Dallas City Sec. 2 7 acres

NETHERY BROTHERS Rt. 2
Dallas City Sec. 25 200 acres

PITTS, GAIL Rt. 2
Dallas City Sec. 10 20 acres

RANKIN, JOHN Rt.2
Dallas City Sec. 23 95 acres

REED, LESLIE
Colusa Sec. 26 5 acres

SCANLAN, LLOYD Rt. 2
Dallas City Sec. 13 160 acres

SCHNEIDER, MRS. OLIVE Rt. 2
Dallas City Sec. 10 5½ acres

SHAW, FORREST Sec. 25 Rt. 2
Dallas City 160 acres
In family 90 years or over



SHAW, THOMAS Rt. 2
Dallas City, Sec. 25 250 acres
Farm in family over 90 years

STANDARD PRODUCTS & EVERYTHING IN USED FURNITURE La Harpe Sec. 24 1 acre
Virgil R. Shoemate

SIEGRIST, BEN L. Rt. 2
Niota Sec. 27 100 acres

SMITH, DARRELL Rt. 1
Dallas City Sec. 10 112 acres

SMITH, DARREL Rt. 2
Dallas City Sec. 12 80 acres

SMITH, J. F. Sec. 12 Rt.2
Dallas City 110 acres
In Family Neary 100 Yeara.

SWANSON, DAISY MRS.
Colusa Sec. 26 57 acres

THOMPSON, ALLEN C. Box 41
Dallaa City Sec. 2 4 acrea

THOMPSON, JESS P. Sec. 25 Rt. 2
Dallas City-Op. F. Briscoe 160 acres

THOMPSON, MAUDE A. Sec. 12 360 acres
Lowell, V. F. Oper. Dallas City Rt. 2
Breeder of Holstein Cattle

WESTERN ILLINOIS GRAIN CO.

CO-OPERATIVE BARGE TERMINAL

DALLAS CITY, ILLINOIS

BULLDOZING

Ponds - Hedge - Waterways - Clearing

Tube and Riser-Dams

GILBERT-RAND

BOWEN, ILL. PHONE 72

ROY A. MORTON & SONS

WESTERN ILLINOIS' LARGEST CERTIFIED SEED PRODUCERS

SEEDS • FERTILIZERS • CHEMICALS

PHONES — 100 or 87 MORTON HYBRIDS BOWEN, ILLINOIS

DURHAM TOWNSHIP

DURHAM

DURHAM TOWNSHIP

GENERAL HIGHWAY MAP

PREPARED BY THE
BUREAU OF RESEARCH AND PLANNING
DIVISION OF HIGHWAYS
DEPARTMENT OF PUBLIC WORKS & BUILDINGS
IN COOPERATION WITH THE
U.S. DEPARTMENT OF COMMERCE
BUREAU OF PUBLIC ROADS

REVISIONS

SEE COUNTY MAP FOR DATES OF REVISIONS ON ROAD TYPE AND CULTURAL FEATURES.

SCALE

1 0 1 2 3 4 MILES

SCALE OF ENLARGEMENTS

0 1/4 1/2 3/4 1 MILE

POLYCONIC PROJECTION

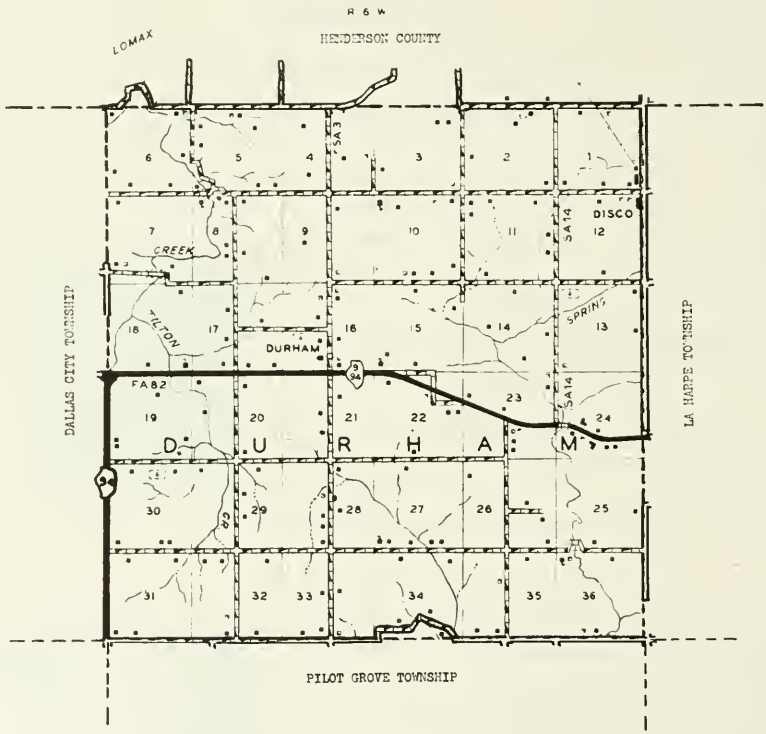

UNITED BRETHREN EVANGELICAL CHURCH Colusa
Rev. D. A. Catlin Pastor

DURHAM

Only community of Durham Township, in the north portion of the county, is the hamlet of Durham, which in 1950 had a population of twenty-five. It is served by the postoffice at nearby Dallas City. Durham is situated on state highways 9 and 94. The township in which it is located has a total population of 548. Among the earliest settlers of the township were the Dixon, Mendenhall and Logan families.

DALLAS CITY METHODIST CHURCH Dallas City

UNITED BRETHREN EVANGELICAL CHURCH Colusa
Rev. D. A. Catlin Pastor

COMMUNITY CONSOLIDATED SCHOOL
Colusa Constructed 1909

RURAL SCHOOL Rt. 2
Dallas City Sec. 14 1 acre



GRADE & HIGH SCHOOL
Dallas City

GRADE & HIGH SCHOOL
Dallas City

DALLAS CITY CEMETERY
Dallas City

HARRIS CEMETERY
DallasCity Sec. 11

ALLEY, E. M. Rt. 2
Dallas City Sec. 5 7 acres

ANDERSON, GARY Rt. 1
Lallarpe Sec. 23 4 acres

ATKINS, EDWARD Rt. 1
Dallas City Sec. 2 161 acres

BARTLETT, FRANCES Rt. 1
Dallas City Sec. 16 1000 acres

BARTLETT, FRANCES MRS. Rt. 1
Dallas City Sec. 9 240 acres

BARTLETT, FRANCES MRS. Rt. 1
Dallas City Sec. 5 40 acres

BARTLETT, FRANCES Sec. 16 Rt. 1
Dallas City B. Eckhardt 240 acres

BARTLETT, JACK R. Rt. 1
Dallas City Sec. 21 160 acres

BARTLETT, JACK Rt. 1
Dallas City Sec. 21 160 acres



BARTLETT, JACK Rt. 1
Dallas City Sec. 21 160 acres

BELL, VERTA MRS. Rt. 2
Dallas City Sec. 31 80 acres

BELL, VERTA MRS. Rt. 2
Dallas City Sec. 32 100 acres

BLENDER, EDITH Rt. 1
La Harpe Sec. 27 60 acres

BLENDER, PAUL Rt. 2
Dallas City Sec. 29 360 acres

BLENDER, SADIE & MARGIE Rt. 2
Dallas City Sec. 6 Ten. House

BLENDER, SADIE & MARGIE Rt. 2
Dallas City Sec. 6 200 acres

BLYTHE, A. C. Rt. 2
Dallas City Sec. 32 120 acres

BLYTHE, CLARENCE O. Rt. 1
Dallas City Sec. 12 193 acres

BLYTHE, ALFRED ESTATE Rt. 1
La Harpe Sec. 26 120 acres

BLYTHE, MRS. ESTHER B. Rt. 2
Dallas City Sec. 33 80 acres

BLYTHE, ALFRED ESTATE Rt. 1
LaHarpe Sec. 36 116 acres

BLYTHE, LESLIE Rt. 1
Dallas City Sec. 15 119 acres

BLYTHE ESTATE Sec. 26 Rt. 1
LaHarpe H. A. Blythe Ten. 160 acres

BLYTHE, LOWELL Rt. 1
Dallas City Sec. 1 317 acres

BOLLIN, CARL F. Rt. 1
Dallas City Sec. 15 160 acres

BROSS, FLOYD Rt. 1
Dallas City Sec. 32 145 acres

BOLLIN, CARL F. Rt. 2
Dallas City Sec. 9 160 acres

BURKHART, FAY Rt. 1
Dallas City Sec. 4 240 acres

BROOKS MR. & MRS. Co-owner Ruff & Gerhardt
Dallas City Sec. 30 120 acres

BURKHART, FLOYD Rt. 1
Dallas City Sec. 14 250 acres

BROSS, FLOYD Rt. 1
Dallas City Sec. 30 40 acres

BURKHART, LYLE & HELEN Rt. 1
Dallas City Sec. 3 300 acres

BURR, L. R. Rt. 1
La Harpe Sec. 27 320 acres

BUTLER, L. G. Rt. 1
LaHarpe Sec. 26 160 acres

BURR, LAUREN R. Rt. 1
Dallas City Sec. 22 238 acres

BYLER, B. Rt. 1
Dallas City Sec. 17 80 acres

BURT, MRS. A. M. Rt. 1
Dallas City Sec. 1 4 acres

BYLER, BAIRD Rt. 1
Dallas City Sec. 15 80 acres

BUTLER, L. G. Rt. 1
La Harpe Sec. 35 Ten. House

BYLER, DAVID E. Rt. 1
Dallas City Sec. 16 160 acres

BYLER, EARL Rt. 2
Dallas City Sec. 28 100 acres

BYLER, EARL L. Rt. 2
Dallas City Sec. 28 80 acres

BYLER, ERNEST Rt. 1
La Harpe Sec. 28 100 acres

BYLER, ETHEL Rt. 1
Dallas City Sec. 16 160 acres

CAMPBELL, MRS. AMY E. Rt. 1
La Harpe 387 acres

CAMPBELL, MRS. FAY P. Sec. 25 Rt. 1
LaHarpe Murlie E. Boone Ten. 205 acres

CARTER, EARL G. Rt. 1
Dallas City Sec. 17 135 acres

CASSINGHAM, CLARENCE Rt. 2
Dallas City Sec. 33 80 acres

COMSTOCK, WARD — Rt. 1
Dallas City — Sec. 11 — 160 acres

CORZATT, A. B. — Rt. 1
Dallas City — Sec. 22 — 168 acres

CRUM, MARY E. — Rt. 1
Dallas City — Sec. 11 — 80 acres

CUNNINGHAM, E. K. — Rt. 1
LaHarpe — Sec. 26 — 111 acres

DAVID, SAM OP. D. Sullivan — Rt. 2
Dallas City — Sec. 31 — 80 acres

DAVIS, FORREST — Rt. 1
La Harpe — Sec. 34 — 60 acres

DICKSON, ERNEST — Rt. 1
Dallas City — Sec. 10 — 80 acres

DICKSON, LLOYD — Rt. 2
Dallas City — Sec. 10 — 80 acres

DICKSON, HARRY Rt. 2
Dallas City Sec. 10 80 acres

DIVELEY, OLIN A DR. Rt. 1
La Harpe Sec. 24 81 acres



DOUGLAS, LLOYD Rt. 2
Dallaa City Sec. 28 40 acres

EDMONDS, JENE Rt. 1
Dallas City Sec. 23 162 acres

EDMONDS, PAULINE MRS. Rt. 1
Dallas City Sec. 11 180 acres

EMERY, ARTHUR Rt. 1
Dallas City Sec. 1 ½ acre

EPPLEY, GEORGE Rt. 1
Dallas City Sec. 18 150 acres

EPPLEY, MRS. INA Sec. 10 Rt. 1
Dallas City Dale Eppley 160 acres

EPPLEY, INA — Rt. 1
Dallas City Sec. 11 — 160 acres

FERGUSON, ROBERT — Rt. 1
Dallas City Sec. 5 — 60 acres

FOSTER, CECIL — Rt. 1
Dallas City — 240 acres

FOSTER, L. E. — Rt. 1
Dallas City Sec. 4 — 240 acres

HAINES, LUTHER — Rt. 2
La Harpe Sec. 36 — 264 acres

HAMILTON, CHRIS — Rt. 1
La Harpe Sec. 34 — 225 acres

HARPER, GEORGE — Rt. 1
la Harpe Sec. 36 — 100 acres

MASSEY HARRIS FARM EQUIPMENT
Colusa D. H. Hushaw Owner

HORAN, FLORENCE Sec. 30 Rt. 2
Dallas City Op. John Horan 218 acres

HORNEY, MERLE Rt. 1
La Harpe Sec. 12 240 acres

HUBBARD, KEITH Rt. 2
Dallas City Sec. 31 117 acres

HULL, ELLA Rt. 2
Dallas City Sec. 20 160 acres

HULL, FLOYD Rt. 2
Dallas City Sec. 8 300 acres

HULL, GUY A. Rt. 2
Dallas City Sec. 17 80 acres

HULL, HARLAND D. Rt. 1
Dallas City Sec. 16 159 acres



HUFF, JAMES W. Rt. 1
La Harpe Sec. 27 20 acres

HULL, LEE Rt. 2
Dallas City Sec 17 160 acres

IRWIN, ROBERT H. Sec. 27 Rt. 1
La Harpe Op. K.E. Shirey 340 acres

JOHNSON, MRS. WALTER E. Rt. 1
La Harpe sec. 27 48 acres

KRIEG, CHARLES Rt. 2
Dallas City Sec. 8 133 acres

KROW, JAMES Rt. 1
Dallas City Sec. 19 106 acres



LEE, JOHN JR. Rt. 2
La Harpe Sec. 36 180 acres

LILLARD, EVARD Rt. 2
Dallas City Sec. 6 30 acres

LINK, S. C. Rt. 1
La Harpe Sec. 25 75 acres

LOGAN, CLARENCE Rt. 1
Dallas City Sec. 5 120 acres

MC GRATH, RONALD Rt. 2
Dallas City Sec. 33 80 acres

MARKEY, PAUL Rt. 2
Dallas City Sec. 7 145 acres

MESICK, BERNICE MRS. Sec. 23 Rt. 1
La Harpe Carter, Oscar, Ten. 160 acres

MC ELHINEY, HARRIET Rt. 1
La Harpe Sec. 28 40 acres

MESICK, FRITH, BERNICE & OLAL Rt. 1
Dallas City Sec. 14 300 acres
Op. Hollis White

MC ENBREE, WILLIAM T. Rt. 2
La Harpe Sec. 35 128 acres

MILLER, LISLE Rt. 1
Dallas City Sec. 11 80 acres

MILLS, K. E. Rt. 2
Dallas City Sec. 29 80 acres

OERTEL, FRANK Rt. 1
Dallas City Sec. 9 80 acres

MOHR, VICTOR Rt. 2
Dallas City Sec. 34 160 acres

OLSON, FRANK ESTATE Rt. 2
Dallas City Sec. 7 145 acres

MOYES, PAUL V. Rt. 1
La Harpe Sec. 27 160 acres

OLSON, ROSE MRS. Rt. 2
Dallas City Sec. 7 200 acres

NIXON, RAY Rt. 2
Dallas City Sec. 6 168 acres

PECK, CHARLES L. Rt. 1
La Harpe Sec. 34 243.31 acres

PETTIT, EARNEST W. Rt. 2
Dallas City Sec. 32 160 acres

PETTIT, ERNEST W. Rt. 2
Dallas City Sec. 32

PETTIT, ETHEL E. Rt. 2
Dallas City Sec. 31 120 acres

QUIGLE, EMERY Rt. 1
Dallas City Sec. 11 160 acres

RHEA, MRS. MERLE Rt. 2
Dallas City Sec. 31 160 acres

RICE, EARL Rt. 1
Dallas City Sec. 3 80 acres

RICE, EARL & CHARLES Rt. 1
Dallas City Sec. 10

RICE, EARL & CHARLES Rt. 1
Dallas City Sec. 10 160 acres

RICE, GILBERT L. Rt. 1
Dallas City Sec. 14 177 acres

RICE, L. W. & GALE Rt. 1
Dallas City Sec. 1 220 acres

RICE, VILAS Rt. 1
Dallas City Sec. 14 230 acres

RICH, IRMA & WAYNE Rt. 1
Dallas City Sec. 15 120 acres

RILEY, CLARENCE Rt. 1
Dallas City Sec. 30 120 acres

RILEY, VICTOR Rt. 2
Dallas City Sec. 31 160 acres

ROBINSON, MRS EFFIE M. Rt. 1
La Harpe Sec. 24 16 acres

ROBINSON, GEORGE Rt. 2
Dallas City Sec. 31 60 acres

ROCKEL, EARL — Rt. 2
Dallas City — Sec. 8 — 160 acres

SANDINE BROTHERS — Rt. 1
Dallas City — Sec. 5 — Ten. House

RODEFFER, RUSSELL Real Estate — Rt. 1
La Harpe — Sec. 34 — 101 acres

SCANLAN, WILLIS — Rt. 1
La Harpe — Sec. 34 — 199¾ acres

RUDD, JESSE E. — Rt. 1
La Harpe — Sec. 24 — 30 acres

SHINN, BERTHA — Rt. 2
Dallas City — Sec 20 — 320 acres

SANDINE BROTHERS — R 1
Dallas City — Sec. 5 — 170 e

SHINN, BERTHA — Rt. 2
Dallas City — Sec 20

SIEBEGBARN, MARGARET Sec. 17 Rt. 1
Dallas City O. Marshall 160 acres

SMITH, DARREL Rt. 2
Dallas City Sec. 18 160 acres

STOUT, ORVILLE Rt. 1
La Harpe Sec. 24 16 acres

STRAWN, KATTIE, MISS Rt. 1
La Harpe Sec. 22 160 acres

THOMPSON, GOLDIE MRS. Rt. 2
Dallas City Sec. 30 102 acres

THOMPSON, PHIL Rt. 1
Dallas City Sec. 5 Ten. House

THOMPSON, WALTER W. Rt. 1
Dallas City Sec. 17 89 acres

TOWLER, BROS. Rt. 1
Dallas City Sec. 2 240 acres

VANARX, EARL J. Rt. 2
Dallas City Sec. 5 131½ acres

WAGNER J.L. & HAROLD Rt. 2
Dallas City Sec. 29 280 acres

VENTRESS, DR. WARD Rt. 1
Dallas City Sec. 23 180 acres

WAGNER, JACOB Rt. 2
Dallas City Sec. 20 160 acres

WAGNER, HAROLD Rt. 2
Dallas City Sec. 28 96 acres



WHITSON J. Co-owner J. Reeves Rt. 2
Dallas City Sec. 19 160 acres

WAGNER, HAROLD Rt. 2
Dallas City Sec. 33

WILCOX, COLLIN S. Rt. 1
Dallas City Sec. 22 178 acres

WILCOX, COLLIN S. Rt. 1
Dallas City Sec 22

ZEA, BYRON Rt. 1
Dallas City Sec. 9 Ten. House

WILLDRICK, SAMUEL Rt. 1
Dallas City Sec. 6 91 acres

ZEA, BYRON Rt. 1
Dallas City 320 acres

DURHAM MEMORIAL METHODIST CHURCH . Dallas City
Rt. 1 Sec. 16

FOUNTAIN GREEN TOWNSHIP

FOUNTAIN GREEN

WEBSTER

FOUNTAIN-GREEN TOWNSHIP

REVISIONS

SEE COUNTY MAP FOR DATES OF REVISIONS ON ROAD TYPE AND CULTURAL FEATURES.

GENERAL HIGHWAY MAP

PREPARED BY THE
BUREAU OF RESEARCH AND PLANNING
DIVISION OF HIGHWAYS
DEPARTMENT OF PUBLIC WORKS & BUILDINGS
IN COOPERATION WITH THE
U.S. DEPARTMENT OF COMMERCE
BUREAU OF PUBLIC ROADS

SCALE

1 0 1 2 3 4 MILES

SCALE OF ENLARGEMENTS

0 1/4 1/2 3/4 1 MILE

POLYCONIC PROJECTION

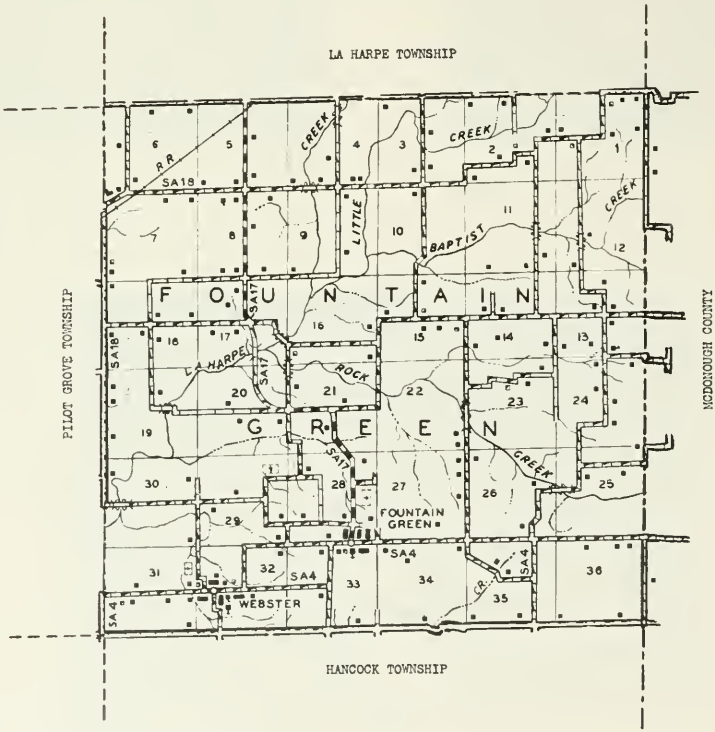



FOUNTAIN GREEN

Northeast of Carthage, in a fertile farming area, lies the village of Fountain Green, which in 1950 had a population of 150. The village is one of the oldest in Hancock County, having been laid out in 1835 by Jabez A. Beebee and Stephen G. Ferris. It was platted by James W. Brattle, pioneer surveyor. The village is the principal community of Fountain Green Township, with a total population of 666. One of the earliest settlers of the township was Abraham Lincoln, a cousin and namesake of the Great Emancipator. He arrived in 1830. First settler of the township, however, was John Day, who came in 1829.

WEBSTER

The only other community in Fountain Green Township is the village of Webster, which in 1950 had a population of eighty-eight. It is served by the post-office at nearby Carthage city. Webster was founded in 1840 and is therefore one of the older villages of the county.

THE STORIES OF SOME OF THE GREAT SIRES USED IN OUR BREEDING PROGRAM

SOVEREIGN SHORE 1233533 "EX"

Above Sire a son of the "EX" Montvic Rag Apple Sovereign —All Canadian 1944-1945; Reserve 1946-1947; Member All-Canadian Produce, 1944-45-46-47.

And DARKEY LAMBERT WAYNE "EX"

At 9 years 365d, 2x: 23,092 lbs.; milk 3.59%, 830 fat: in 6 lact: 115,753 milk, 3.59%, 4160 fat.

We are trying to breed great cows because we believe they are the profitable kind for the practical Dairyman to own.
We almost always have SONS AND DAUGHTERS OF THESE SIRES from CLASSIFIED TESTED DAMS for sale.

ORVILLE LOOS & SONS

PAYSON, ILLINOIS

HICKORY CREEK PRINCE CHARMING 1188547

Son of Willowsprings CRESCENT PRINCE V. G. 949159 NY; Sire, Res. All-American "Get," 1952; Jr. Champion, Nebraska State and Kansas Free Fair, 1946; SIRE: 1st Sr. "Get," Wisconsin, 1952-53; 1st Jr. and Sr. "Get," Texas, 1952; 1st Jr. "Get," Michigan, Illinois B & W, and Ohio, 1952; 1st. Sr. "Get," International & Ohio, 1951; 1st Sr. "Get," Illinois, 1950; 1st Jr. "Get," Ohio, 1950; 1st Jr. "Get," Waukesha Dairy Show, 1951.

Classified offspring in Hickory Creek Herd average score 82.4, with an average age of 3 years, 10 months; 2 "E" and 3 "VG" in other herds.

ELMWOOD JULE CORA V.G. 3059776

D. H. I. A. Record (3½ years) 365D—18,678.00 milk, 623.30 fat.

HICKORY CREEK CORNERSTONE 1219401

This Jr., Sire has 14 Excellents in pedigree.

Son of HICKORY CREEK GOMAR 1111083 "EX"; All-American Jr. Yearling, 1951; Grand Champion, Ohio State Fair, 1952; Jr. Champion, Ohio State Fair, 1951; 1st Jr. Yearling, Waterloo, International, Illinois B & W, Wisconsin and Ohio, 1951; Sire: 1st Jr. "Get," Iowa, 1953; 2nd Jr. Yearling, Illinois State Fair, 1951; Sire: 2nd Jr. "Get," International, 1953; 3rd 2-year old, Illinois State Fair, 1952; 4th 2-year old, Texas Pan-American, 1952; 5th 2-year old, Wisconsin, 1952; Sire: 5th Jr. "Get," Waterloo, 1953; 6th 2-year old, Waterloo, 1952.

MT. PLEASANT POSCH LASS 2903118 "EX"

DAM of Hickory Creek Cornerstone.

H. T. Record—Fat 365d, 3½ years 499.90 milk (3x-3.7%), 13444.00. D. H. I. A. Records—Fat 278d, 5 years 431.00 milk (2x), 11610.00. Fat 189d, 5½ years 399.00 milk (2x), 10440.00. (Record in Progress). Res. Grand Champion, Iowa State Fair, 1952; 1st prize 4-year old, Iowa State Fair, 1952; 3rd prize 4-year old, Wisconsin State Fair, 1952; 4th prize 4-year old, Waterloo, 1952.

SECURITY STATE BANK

Your First Line of Security

A Bank Account Here

COMPLETE BANKING SERVICE

429 MAIN STREET **KEOKUK, IOWA**

LINQUIST BROS.

COMPLETE HOUSE FURNISHERS

KEOKUK **IOWA**

LA CROSSE CHRISTIAN CHURCH La Crosse
Organized 1900-1905 Sec. 6 Not in Use

FOUNTAIN GREEN HIGH SCHOOL
Fountain Green

FOUNTAIN GREEN CEMETERY
Fountain Green Started July 30 1856

WEBSTER CEMETERY Rt. 3
Carthage Sec. 30



ALLEN, ALBERT J.
Webster General Merchandise

ALTON, LELAND
Fountain Green Sec. 27 107 acres

ALTON, CARL J. Sec. 25 Rt. 2
Blandinsville E.G. Alton 140 acres

ALTON, HAROLD Rt. 2
Blandinsville Sec. 27 186 acres

ALTON, CARL J. Rt. 2
Blandinsville Sec. 14 265 acres

ALTON, HAROLD M. Rt. 2
Blandinsville Sec. 27 Ten. House

ALTON, GEORGE T. Rt. 2
Blandinsville Sec. 12 80 acres
Fountain Green

BAINTER, DISON O. Sec. 26 Rt. 2
Blandinsville Pig Hatchery 191 acres

BEEBE, J. Rt. 3
Carthage Sec. 32 10 acres



BENNETT, CLAIR W. Rt. 2
La Harpe Sec. 15 80 acres

BENNETT, CHARLES N. Rt. 2
La Harpe Sec. 3 172 acres

BENNETT, FLOYD L. Rt. 2
La Harpe Sec. 5 206 acres

BENNETT, HARRY & PEARL Rt. 2
La Harpe Sec. 18 133 acres

BENNETT, LISLE S. Rt. 3
La Harpe Sec. 3 76 acres
General Trucking Phone 1399

BERLETT, MAE ESTATE Rt. 2
La Harpe Sec. 6 94 acres

BLYTHE, KEITH A. Rt. 2
La Harpe Sec. 17 160 acres

BLYTHE, VALDA Rt. 2
La Harpe Sec. 8 Tennant House

BRICKER, MRS. VIOLET Sec. 10 Rt. 2
La Harpe Ten. Walter S. Mount 220 acres

BLYTHE, VALDA Rt. 2
La Harpe Sec. 8 320 acres

CALLIHAN, C. R. Rt. 3
Carthage Sec. 32 1 3/4 acres

BOUSEMAN'S AUTO SUPPLY
Fountain Green

CALLIHAN, KATHRYN MISS Sec. 33 Rt. 3
Carthage Garrison, Carlyle 2.76 acres

BOWN, ELLA Rt. 1
Blandinsville Sec. 36 240 acres

CAMPBELL, BERNARD Rt. 1
Colchester Sec. 35 160 acres

CARTY, HERBERT Rt. 2
Blandinsville Sec. 24 75 acres

CRABILL, JACK Rt. 1
Burnside Sec. 30 40 acres

CORDER, S. B. Sec. 32 Rt. 3
Carthage R.W. Roberts 218 acres

DEITRICH, WARD Rt. 1
Burnside Sec. 18 180 acres

CORBITT, SAM E. Rt. 2
La Harpe Sec. 5 120 acres

DEITRICH, WARD Rt. 1
Burnside Sec. 19 110 acres

CRABILL, FRANK & ATLEE F. Rt. 2
La Harpe Sec. 17 120 acres



DUFFIE, JESSIE MISS Rt. 3
Carthage Sec. 31 Ten. House

DUFFIE, MISS JESSIE — Rt. 3
Carthage — Sec. 31 — 200 acres

DUFFIE, JESSIE — Rt. 3
Carthage — Sec. 31

DUNCAN, E. — Rt. 1
Burnside — Sec. 19 — 146 acres

EDDINGTON, LLOYD — Rt. 2
La Harpe — Sec. 6 — 460 acres

EDDINGTON, LLOYD — Rt. 2
La Harpe — Sec. 6 — Ten. house

EDDINGTON, ROY — Rt. 3
Carthage — Sec. 29 — 80 acres

EDDINGTON, ROY P. — RT. 2
La Harpe — Sec. 27 — 240 acres

EDMUNDS, GENE — Rt. 2
La Harpe — Sec. 29 — 200 acres

FERRIS, R. W.
Fountain Green Sec. 28 Ten. House

FERRIS, R. W. Sec. 34
Fountain Green 120 acres
Brice M. Latherow Tenant

FIFE, DAVID Rt. 3
La Harpe Sec. 20 140 acres

FIFE, JAMES O. Rt. 2
Blandinsville Sec. 13 200 acres

GAUMER, EDITH Rt. 2
Blandsville Sec. 2 170 acres
In family since 1861

GEDDES, ALLEN & SON Rt. 2
La Harpe Sec. 28 & 29 210 acrea

GEORGE, DEWEY Rt. 2
Blandinsville Sec. 25 200 acres

GEORGE, PHILIP E. Rt. 2
Blandinsville Sec. 14 146 acres

GEORGE, RAYMOND R. Rt. 2
Blandinsville Sec. 24 & 25 Ten. House

GEORGE, RAYMOND R. Rt. 2
Blandinsville Sec. 25 116 acres

GILL, CHARLES Rt. 2
La Harpe Sec. 6 Ten. house

GILL, CHARLES D. Rt. 2
La Harpe Sec. 6 200 acres

GLISAN, ELMOR Bulldozing Rt. 2
La Harpe Sec. 4 120 acres

HAINES, SAM Rt. 1
Colchester Sec. 34 162 acres

HANSEN, ALVIN Ten. G. Little Rt. 2
La Harpe Sec. 5 133 acres

HARDEY, EARL ESTATE Rt. 2
Blandinsville Sec. 36 80 acres

HARRIS, W. R. Sec. 35 Rt. 1
Colchester LeRoy Messmore Ten. 80 acres

HASTEN, CARL H. Rt. 2
Blandinsville Sec. 14 160 acres

HASTEN, CARL JR. Rt. 2
Blandinsville Sec. 15 87 acres
Fountain Green Dairy Cattle

HASTEN, CARL H. Rt. 2
Blandinsville Sec. 11 Ten. House

HILLER, EDWIN Rt. 3
Carthage Sec. 30 20 acres

HILLERS, FRED Rt. 2
La Harpe Sec. 28 125 acres

HOUSTON, K. J. Rt. 2
Blandinsville Sec. 35 154 acres

HUSHAW, WAYNE Rt. 2
Blandsville Sec. 2 120 acres

IRISH, E. N. Rt. 2
Blandinsville Sec. 24 80 acres

KLASING, HENERY Rt. 2
Blandsville Sec. 2 139½ acres

JACKSON, IDA C. Box 46
Foutain Green Sec. 28 187 acres

KRAFT, MRS. PEARL Sec. 15 Rt. 2
La Harpe Ten. Dale Kraft 163 acres

JONES, ED & CLARA Rt. 2
La Harpe Sec. 4 60 acres

LATHEROW BRICE M. Rt. 2
Blandinsville Sec. 26 108 acres



KIMLER, DOUGLAS ESTATE Sec. 13 Rt. 2
Blandinsville Ten. J.A. Combites 121 acres

LATHEROW, G. A. Rt. 3
Carthage Sec. 32 160 acres

LATHEROW, G. A. Rt. 2
La Harpe Sec. 21 162 acres

LEFLER, C. Rt. 2
Blandinsville Sec. 24 166 acres

LATHEROW, G. Rt. 2
La Harpe Sec. 28 122 acres

MARKEY, BLANCHE MRS. Rt. 2
La Harpe Sec. 21 160 acres

LAUGHLIN, E. J. Rt. 2
La Harpe Sec. 9 209 acres

MC CONNELL, GAY J. Rt. 2
La Harpe Sec. 17 140 acres

LAYBOURN, JOHN Rt. 2
La Harpe Sec. 6 118 acres

McCONNELL, KENNETH H. Rt. 2
La Harpe Sec 29 100 acres

McCONNELL, KENNETH H. Rt. 2
La Harpe Sec. 21 80 acres

McCONNELL, CHARLES A. & BLYTHE, KEITH A.
La Harpe Sec. 29 Rt. 2 84 acres

MC EWEN, A. D. Sec. 14 Rt. 2
Blandinsville Ten. Vernon Lefler
200 acres

MELVIN, LYLE Rt. 2
Blandinsville Sec. 13 119 acres

MEYERS, RUSSELL
Fountain Green Sec. 34 80 acres

MERSHON, ELMOR Rt. 2
Blandinsville Sec. 34 100 acres

MERSHON, ELMER J. Rt. 2
Blandinaville Sec. 35 132 acrea

MILLER, MRS. ADA A. Rt. 3
La Harpe Sec. 15 80 acres

MILLER, J. Rt 2
La Harpe Sec. 5 100 acres

NORTHUP, CHERRILL H. Rt. 2
La Harpe Sec. 7 160 acres

MOUNT, LEE S. Rt. 2
Blandsville Sec. 2 80 acres

NORTHUP, CHERRILL H. Rt. 2
La Harpe Sec. 18 80 acres

MOUNT, LEE S. Rt. 2
La Harpe Sec. 2 440 acres

PALMER, MRS. MYRTLE L. Rt. 2
Blandinsville Sec. 14 88 acres

MULL, C. C. Rt. 3
Carthage Sec. 33 168 acres

PARK ELIZABETH MRS. Rt. 2
La Harpe Sec. 4 80 acres

PATTERSON, IDA MRS. Rt. 1
Burnside Sec 19 7 acres

REED, RAYMOND Rt. 2
La Harpe Sec. 2 95 acres

PINDELL, CHARLIE Rt. 2
La Harpe Sec. 18 140 acres

REITER, FRANK P. Rt. 2
Blandinsville Sec. 11 160 acres

PINDELL, CHARLIE Rt. 2
La Harpe Sec. 8 100 acres

RICH, ROY C. Rt. 2
La Harpe Sec. 20 318 acres

REED, M. ESTATE Rt. 3
Carthage Sec. 31 240 acres

RICH, ROY C. Rt. 2
La Harpe Sec. 20 44 acres

RODERICK, F. Rt. 3
La Harpe Sec. 3 222 acres

SCHWERER, ALLIE A. MRS. Rt. 2
Blandinsville Sec. 13 160 acres

RUSSELL, MYRTLE Rt. 3
La Harpe Sec. 3 120 acres

SHARPE, ROBERT Rt. 2
La Harpe Sec. 19 230 acres

SCHOENIG, MARK Rt. 3
Carthage Sec. 29 80 acres

SHIELDS, FRED E. Re. 3
Carthage Sec. 33 25 acres

SCHWERER, ALLIE A. MRS. Rt. 2
Blandinsville Sec. 24 80 acres

SHIPMAN, ALMA MRS. Rt. 3
Carthage Sec. 32 74 acres

SHIPMAN, CECIL — Rt. 3
La Harpe — Sec. 3 — 80 acres

SHUTWELL, KERMIT — Rt. 2
La Harpe — Sec. 9 — 228 acres

SKOMATE, STANTON A — Rt. 3
Carthage — Sec. 33 — 83 acres

SIEBERBORN, MARGARET MRS. — Rt. 2
Blandinsville — Sec. 27 — 160 acres

SIMMONS, C. W. — Rt. 2
Blandinsville — Sec. 36 — 240 acres

SLIGER, MARY M. MRS. — Rt. 2
Blandinsville — Sec. 36 — 180 acres

SMOCK, LEE M. — Rt. 3
Carthage — Sec. 31 — 32 acres

SQUIRES, ROY — Rt. 2
La Harpe — Sec. 9 — 130 acres

ST. CLAIR, PAUL & CONNIE — Rt. 2
La Harpe Sec. 8 — 100 acres
Reg. Guernseys

STARBUCK, MARTIN T. — Rt. 2
Blandinsville Sec. 22 — 50 acres

SWEASY, JOHN — Rt. 2
Blandsville Sec. 2 — 160 acres

THOMPSON, DONALD — Rt. 3
Carthage Sec. 6 — 500 acres

THOMPSON, J. E. JR. — Rt. 2
La Harpe Sec. 16 — 370 acres

THRAPP, GERALD — Rt. 2
Blandsville Sec. 2 — 2 acres

VEFF, FRED A. — Rt. 2
La Harpe Sec. 20 — 225 acres

VOORHEES, H. — Rt. 2
Blandsville Sec. 2 — 500 acres

WELCH, JESSE Rt. 1
Burnside Sec. 19 7 acres

WHITE, LEROY T. Rt. 2
Blandinsville Sec. 23 Ten. House

WHITE, LEROY T. Rt. 2
Blandinsville Sec. 23 392 acres

WHITE, MABEL MRS. Rt. 2
Blandinsville Sec. 27 200 acres

WILSON, CHARLES A. Rt. 3
Blandinsville Sec. 12 80 acres

WIER, FLOYD Rt. 2
Blandinsville Sec. 26 40 acres

WOLGEMUTH, JOHN Rt. 2
Blandinsville Sec. 11 120 acres

WOOD, BYRON Rt. 3
Carthage Sec. 31 80 acres

WORDEN, L. Rt. 2
La Harpe Sec. 7 160 acres

WORDEN. L. Rt. 2
La Harpe Sec. 7 Ten. house



WRIGHT, GAY Rt. 2
La Harpe Sec. 65 162 acres

YARD, LOUIS Rt. 2
La Harpe Sec. 4 80 acres

YEAGER, MERLIN Rt. 2
La Harpe Sec. 8 235 acres

YEAGER, MERLIN Rt. 2
La Harpe Sec. 8 Ten. House

HANCOCK TOWNSHIP

MIDDLECREEK

JOETTA

HANCOCK TOWNSHIP

GENERAL HIGHWAY MAP

PREPARED BY THE
BUREAU OF RESEARCH AND PLANNING
DIVISION OF HIGHWAYS
DEPARTMENT OF PUBLIC WORKS & BUILDINGS
IN COOPERATION WITH THE
US DEPARTMENT OF COMMERCE
BUREAU OF PUBLIC ROADS

SCALE

1 0 1 2 3 4 MILES

SCALE OF ENLARGEMENTS

0 1/4 1/2 3/4 1 MILE

POLYCONIC PROJECTION

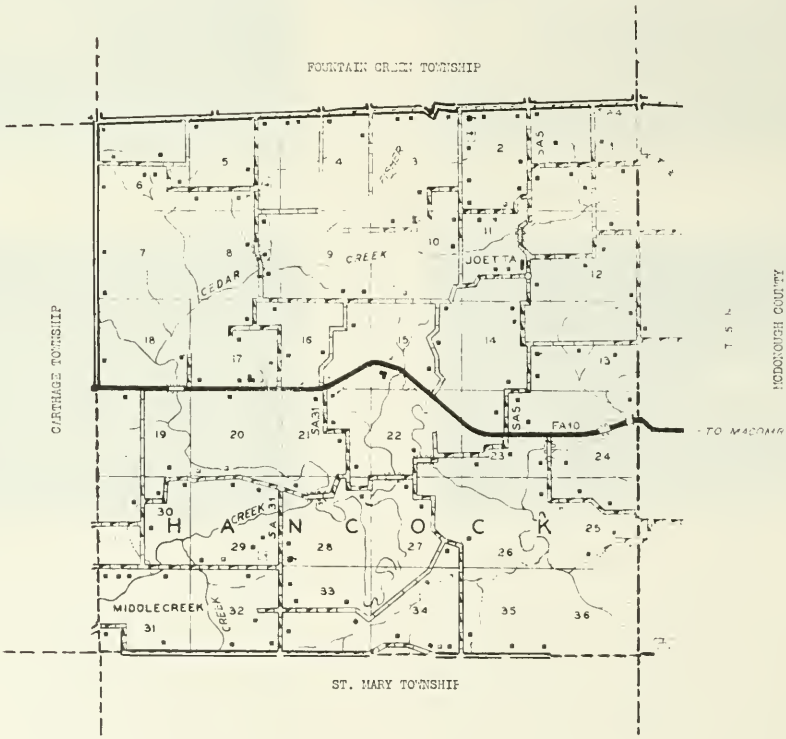

JOETTA

Northeast of Middlecreek, near the McDonough County line, lies the hamlet of Joetta, only other community in Hancock Township. It is served by the post-office at nearby Colchester, in McDonough County. Joetta is situated near Cedar Creek, which drains this part of the countryside.

MIDDLECREEK

In Hancock Township, on the eastern border of the county, are located the two small communities of Middlecreek and Joetta. In 1950 the hamlet of Middlecreek had a population of twenty-five. It is served by the postoffice at nearby Carthage. The township in which Middlecreek is located has a total population of 505. One of the first settlers of the township was S. A. Wright, who came in 1832.

YETTER CEMETERY Rt. 3
Webster Sec. 5

WOODVILLE SCHOOL Sec. 14
Woodville Dist. 180

WOODVILLE SCHOOL Rt. I
Colchester Sec. 14 Dist 180

OAK GROVE SCHOOL Rt. 1
Carthage Sec. 29 Not in use now

ADAMS, ETHEL G. Rt. 1
Tennessee Sec. 17 80 acres

BANKS, KEITER Rt. 1
Tennessee Sec. 16 20 acres

BARB, CLARA Rt. 1
Tennessee Sec. 23 40 acres

BARR, ALBERT M. Rt. 3
Carthage Sec. 5 360 acres

BOYD, DON M. Rt. 1
Carthage Sec. 32 200 acres

BOYD, LEE Rt. 1
Plymouth Sec. 32 233 acres

BOEDDEKER, F. J. Rt. 3
Carthage Sec. 8 160 acres

BROADHEAD, RAY & OLLIE Rt. 1
Tennessee Sec. 14 101 acres

BROOKS, ROSCOE H. Sec. 28 Rt. 1
Carthage Op. Leo King 180 acres

CAMPBELL, CHARLIE Rt. 3
Carthage Sec. 4 238 acres

BURROW, JIM P.
Colchester Sec. 11 100 acres

CAMPBELL, THURMAN C. Rt. 1
Colchester Sec. 2 80 acres

BURROW, JIM P. Rt. 1
Colchester Sec. 2 40 acres

CAMPBELL, THURMAN Rt. 2
Blandinsville Sec. 2 122 acres

CAMPBELL, BERNARD Rt. 1
Colchester Sec. 2 95 acres

CARLE, FRANCIS E. Rt. 1
Carthage Sec. 29 72 acres

CLARK, FRED L & SARAH A. Rt. 3
Carthage Sec. 7 292 acres
Hereford Cattle and Hampshire Sheep

COX, FRANK M. Rt. 1
Carthage Sec. 29 138 acres

CLOUD, CARROLL & ELLA Rt. 1
Carthage Sec. 31 200 acres



DANIELSON, JOHN W. Rt. 1
Plymouth Sec. 34 137 acres

CONN, C. T. Rt. 1
Tennessee Sec. 13 79½ acres

DAY, ARLIN F. Rt. 1
Colchester Sec. 10 80 acres



CONN, MAE MRS. Rt. 1
Colchester 65 acres

DAY, JOHN E. Rt. 1
Colchester Sec. 3 160 acres

DAY, MRS. MABLE — Rt. 1
Colchester Sec. 12 — 160 acres

DUFFY, FLOYD — Rt. 1
Tennessee Sec. 17 — 97 acres

DUFFY, J. A. Sec. 3 — Rt. 3
Carthage Op. Clifton Duffy — 180 acres

EAKLE, V. MRS. — Rt. 1
Colchester Sec. 1 — 240 acres

ELLISON, RAY — Rt. 3
Carthage Sec. 18 — 214 acres

FRAKES, DAVID — Rt. 1
Carthage Sec. 31 — 65 acres

FURCHTBAR, MARY & EMMA — Rt. 1
Tennessee Sec. 11 — In town

GARRETT, ESTELE L. — Rt. 1
Tennessee Sec. 25 — 140 acres



GRAINGER, ORA D. Rt. 1
Plymouth Sec. 34 61 acres

HUTCHINS, DONALD Rt. 3
Carthage Sec. 18 80 acres

GRAY, BRITTEN JR. Rt. 1
Tennessee Sec. 22 320 acres

HOUSTON, FRANK Rt. 1
Colchester Sec. 2 210 acres

HALEY, LLOYD Rt. 1
Colchester Sec. 3 152 acres

JEWELL, HARRY R. Sec. 5 Rt. 3
Carthage Lyle T. Barr Ten. 189 acres

HARTLEY, MERLE Rt. 3
Carthage Sec. 4 93 acres

JOHNSON, ALBERT J. Rt. 1
Colchester Sec. 1 40 acres

JOHNSON, H. R. Rt. 1
Carthage Sec. 30 109 acres

JOHNSON, STEPHEN Rt. 1
Carthage Sec. 28 110 acres

JOHNSON, IVAN L. Rt. 1
Tennessee Sec. 28 400 acres

KERFOOT, C. F. Rt. 1
Tennessee Sec. 16 80 acres

JOHNSON, IVAN L. Rt. 1
Tennessee Sec. 28

KIMBROUGH, E. W. Rt. 1
Tennessee Sec. 23 120 acres
In the Family almost 80 years

JOHNSON, ROBERT Rt. 1
Tennessee Sec. 21 120 acres

KINMAN, EVERT Rt. 1
Tennessee Sec. 15 40 acres

KONKLER, EDWIN L. Rt. 1
Tennessee Sec. 13 17 acres

LARSON, MRS. MINNIE L. Rt. 1
Tennessee Sec. 21 160 acres

LARSCN, MRS. MINNIE Rt. 1
Tennessee Sec. 21 160 acres

LEMLEY, ALBERT L. Rt. 1
Tennessee 106 acres

LENIX, DONALD Rt. 3
Carthage Sec. 8 40 acres

LENIX, DON Rt. 3
Carthage 220 acres

LENIX, JOSEPH E. & ELLEN R. Rt. 3
Carthage Sec. 6 560 acres

LENIX, JOSEPH E. Sec. 6 Rt. 3
Carthage Op. Hollis Lenix 80 acres



LENIX, JOSEPH E. & ELLEN R. Rt. 3
Carthage Sec. 6 18 acres

LONDRIE GARAGE Tennessee
Rt. 1 Halen Londrie Prop. Sec. 17

LOVELY, WILLIAM H. Rt. 1
Colchester Sec. 142 120 acres

LOVELL, EARL L. Rt. 1
Plymouth Sec. 33 60 acres

MARKERT, GEORGE Rt. 1
Tennessee Sec. 20 500 acres

MARKERT, GEORGE Rt. 1
Tennessee Sec. 17 120 acres

MARTIN, J. & LUCY Rt. 1
Tennessee Sec. 26 130 acres
Shorthorn cattle & Berkshire hogs

MARTIN, WILLIAM O. Rt. 1
Tennessee Sec. 27 157 acres
General Trucking

MARRIAL ESTATE — Rt. 1
Tennessee — Sec. 11 — 80 acres

MC CUTCHAN, GEORGE — Rt. 1
Plymouth — Sec. 6 — 85 acres



MC CONNELL, J. WESLEY — Rt. 3
Carthage — Sec. 6 — 54 acres

MEYERS, HAROLD L. — Rt. 1
Tennessee — Sec. 9 — 174 acres

MC CONELL, WESLEY — Rt. 3
Carthage — Sec. 4 — 40 acres



MILLER, CLAY E. — Rt. 1
Plymouth — Sec. 33 — 634 acres

MC CUTCHAN, GEORGE C. — Rt. 1
Plymouth — Sec. 33 — 172 acres

MILLER, CLAY — Rt. 1
Plymouth — Sec. 33 — 100 acres

MILLER, HAROLD G. Rt. 1
Tennessee Sec. 16 112 acres

MILLER, LEO Rt. 3
Carthage Sec. 6 90 acres

MILLER, TRACY R. Rt. 3
Carthage Sec. 17 179 acres

MOON, DANNING Rt. 1
Tennessee Sec. 15 80 acres

MULL. C. C. Rt. 1
Colchester Sec. 3 310 acres

MURFIN, RICHARD G. Rt. 1
Tennessee Sec. 13 200 acres

MYERS, BYRON E. Sec. 32 Rt. 1
Plymouth 80 acres
Mrs. Byron Myers - Licenaed Beautician

NELSON, CARL A. Rt. 3
Carthage Sec. 19 40 acres

NELSON, KEITH L. Rt. 1
Tennessee Sec. 21 140 acres

PECK, FRANK & PEARL Rt. 1
Colchester Sec. 12 132 acres

NORRIS, EARL E. Rt. 1
Carthage Sec. 31 41 acres

PECK, FRIEDA Rt. 1
Colchester Sec. 1 120 acres

PARKER, HARLEY L. Rt. 1
Colchester Sec. 2 100 acres

POGUE, IRA C. Rt. 1
Colchester Sec. 2 90 acres

PECK, FRANK & PEARL Rt. 1
Colchester Sec. 12 143 acres

POLING, T. C. Rt. 1
Tennessee 300 acres

POTHAST, PAUL A. Rt. 1
Plymouth Sec. 35 240 acres

RINEHART, IVA Rt. 1
Tennessee Sec. 24 138 acres

RHODES, WALTER H.
Plymouth Sec. 35 207½ acres

ROBINSON, LILLIE MRS. Rt. 1
Colchester Sec. 1 208 acres

RICHARDS, LEONARD & EDYTHE Rt. 1
Tennessee Sec. 14 161 acres

ROTH, LILLIAN Rt. 1
Tennessee Sec. 10 240 acres

RIGGENS, CLEVELAND Sec. 28 Rt. 1
Carthage Op. Edward Riggens 160 acres

RUGGLES, BURTON F. Rt. 1
Tennessee Sec. 16 120 acres

RUBERTS, CECIL H.
Tennessee Sec. 16
Rt. 1
20 acres

SALISBURY, DR. E. H.
Carthage Sec. 6
Rt. 3
50 acres



SCOTT, DONALD C.
Plymouth Sec. 27
Rt. 1
106 acres
Cleared and built by Leonard Phelps

SAYLORS, GAYLON
Carthage Sec. 6
Rt. 3
100 acres

SHAFFER, RED
Carthage Sec. 29
Rt. 1

SHAW, JESS G.
Tennessee Sec. 25
Rt. 1
160 acres

SHEPLER, MORRIS
Colchester Sec. 10
Rt. 1
80 acres

SHIFLEY, JACKSON P.
Tennessee Sec. 23
Rt. 1
210 acres

SHIELDS, AUSTIN — Rt. 3
Carthage Sec. 8 — 143 acres

SHOEMATE, STANTON — Rt. 1
Colchester Sec. 2 — 1 2 acres

SHUMATE, LEE A. — Rt. 1
Carthage Sec. 32 — 155 acres

SIEPEL, JOHN & W. E. — Rt. 1
Tennessee Sec. 23 — 201 acres

SMITH, MRS. CLARA B. — Rt. 1
Carthage Sec. 19 — 120 acres

SMITH, CECIL — Rt. 1
Carthage Sec. 19 — 60 acres

SMITH, EARNIE G. — Rt. 1
Carthage Sec. 30 — 25 acres

SMITH, EARNIE G. — Rt. 1
Carthage Sec. 33 — 120 acres

SMITH, WYMAN — Rt. 1
Tennessee Sec. 17 — 40 acres

SUTTON, J. L. — Rt. 1
Colchester Sec. 10 — 40 acres

SNYDER, GEORGE — Rt. 1
Plymouth, Sec. 34 — 139 acres

BARTH & IKERD Sec. 5 — Rt. 3
Carthage W. F. Thompson — 92 acres

SPANGLER, ARTHUR — Rt. 3
Carthage Sec. 4 — 135 acres

TURNER, CHARLES — Rt. 1
Plymouth Sec. 35 — 464 acres

SPANGLER, CHARLES & JOSEPH — Rt. 3
Carthage Sec. 5 — 140 acres

VANCE, GLEN & MARTIN — Rt. 1
Tennessee Sec. 14 — 465 acres

WEAVER, HOWORD M. Rt. 1
Tennessee sec. 15 120 acres

WHITAKER, ALVIE A. Rt. 1
Carthage Sec. 31 100 acres

WHITE, MRS. BERT Rt. 1
Tennessee Sec. 21 300 acres

WHITE, ORVILLE Rt. 1
Colchester Sec. 12 156 acres

WILLIS, FRANKLIN Rt. 1
Carthage Sec. 31 270 acres

WITT, RUTH Rt. 1
Plymouth Sec. 34 254 acres

WOOD, ELLIS Rt. 1
Colchester Sec. 11 80 acres

YARD, DUANE Rt. 1
Colchester Sec. 2 80 acres

YETTER, ROSS Rt. 3
Carthage Sec. 7 159 acres

YOUNG, SARAH MC GEE Rt. 1
Tennessee Sec. 12 53½ acres

EAST SIDE STATION
Phillips 66

SCHIPE, LESTER Co. Line
Sutter

MAJORVILLE M. E. CHURCH Colchester
Founder Rev. Bloomer Dedicated by Major Williams 1864

HARMONY TOWNSHIP

BENTLY

DENVER

HARMONY TOWNSHIP

GENERAL HIGHWAY MAP

PREPARED BY THE
BUREAU OF RESEARCH AND PLANNING
DIVISION OF HIGHWAYS
DEPARTMENT OF PUBLIC WORKS & BUILDINGS
IN COOPERATION WITH THE
U.S. DEPARTMENT OF COMMERCE
BUREAU OF PUBLIC ROADS

REVISIONS
SEE COUNTY MAP
FOR DATES OF REVISIONS ON ROAD TYPE AND CULTURAL FEATURES.

SCALE
1 0 1 2 3 4 MILES

SCALE OF ENLARGEMENTS
0 1/4 1/2 3/4 1 MILE

POLYCONIC PROJECTION

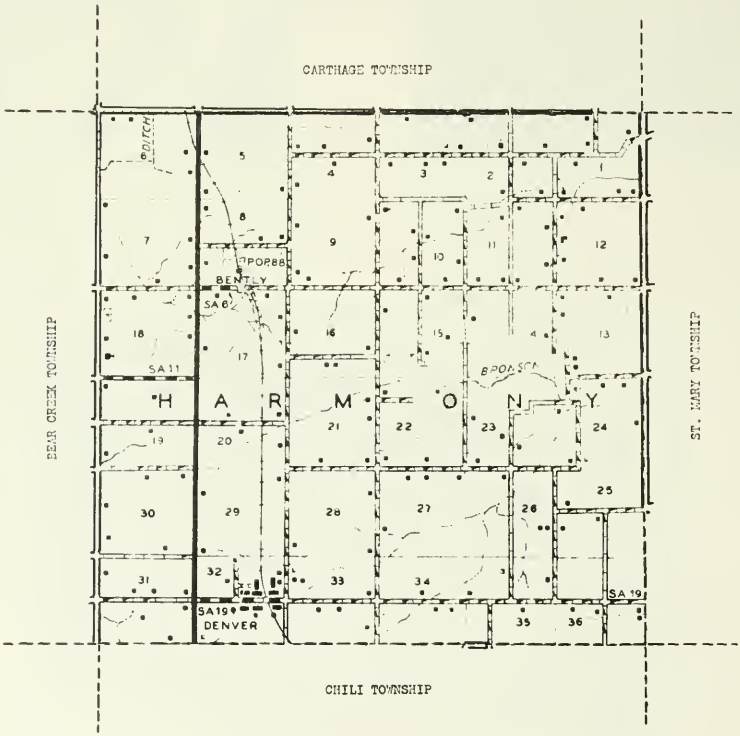

BENTLEY

On the Wabash Railroad just south of Carthage lies the incorporated village of Bentley, which in 1950 had a population of eighty-eight. It is situated adjacent to State 94. Bentley was founded more than seventy-five years ago after the railroad was built through the area. The township in which it is located, Harmony, has a total population of 716. One of the earliest settlers of the township was George M. Browning, who arrived in 1834.

DENVER

Another community in Harmony Township is the village of Denver, which also was founded more than seventy-five years ago. Situated south of Bentley and in a fertile farming area, Denver is likewise on the Wabash Railroad.

MIDDLE CREEK PRIMITIVE BAPTIST CHURCH Carthage
Rt. 1 Sec. 2

MT. PLEASANT CHURCH Carthage
Rt. 2 Sec. 13

DENVER CHRISTIAN CHURCH — Denver
Harry G. Raye Pastor — Organized in 1857

IMMANUEL CEMETERY — Rt. 2
Carthage — Sec. 18

TOWN HALL — Bentley



MT. PLEASANT CEMETERY — Rt. 2
Carthage — Sec. 14

HARMONY CEMETERY — Rt. 1
Carthage — Sec. 15

MT. PLEASANT SCHOOL Rt. 1
Carthage Sec. 13

DOUGLAS SCHOOL Rt. 1
Carthage Sec. 20

DENVER SCHOOL Rt. 1
Denver Sec. 2

PLEASANT VALLEY SCHOOL
Carthage Sec. 10

LIBERTY SCHOOL Rt. 1
Carthage Sec. 21

BENTLEY CONSOLIDATED SCHOOL
Bentley Mrs. Curtis Teacher

ADAMS, GEORGE — Rt. 1
Bently Sec. 23 — 60 acres

AKERS, ERNEST — Rt. 1
Plymouth Sec. 13 — 80 acres

AKERS, PRENDY L. — Rt. 1
Plymouth Sec. 36 — 160 acres

ANCELET, CLARENCE — Rt. 2
Carthage Sec. 28 — 160 acres

BARBER, FRANK MRS. — Rt. 1
Carthage Sec. 1 — 90 acres

BAUER, ORVILLE — Rt. 1
West Point Sec 32 — 160 acres

BELKNAP, FRED — Rt. 1
Carthage Sec. 4 — 82 acres

BELKNAP, FRED — Rt. 1
Carthage Sec. 3 — 80 acres



BENTLEY FARMERS ELEVATOR WAREHOUSE
Bentley

BENTLEY LUMBER YARD Bentley

BERG, HERMAN Rt. 1
Carthage Sec. 10 80 acres

BERGMAN, REINHARD Rt. 1
Carthage Sec. 7 100 acres
Pol. China Hogs & Pol. Shorthorns

BERGMAN, REINHARD Rt. 1
Carthage Sec. 7 160 acres
Poland China Hogs & Polled Shorthorns



BOTKIN, JOHN M. REV. Rt. 2
Carthage Sec. 33 200 acres

BOSTON, SAM Rt. 1
Carthage Sec. 4 80 acres

BOLTON, WM. O p. C. Mustain Rt. 1
Carthage Sec. 13 160 acres

BRAY, ARTHUR Sec. 24 & 19 Rt. 2
Plymouth Op. L. Lantz 197½ acres

BRUNS, UBBE-A. Rt. 1
Carthage Sec. 17 160 acres

CADWELL, AURELIA Rt. 1
Carthage Sec. 10 120 acres

CLARK, C. G. Sec. 26 Rt. 2
Carthage Livestock Farm 778 acres

CLARK, ED Rt. 1
Carthage Sec. 3 120 acres

CLARK, GLEN Rt. 1
Plymouth Sec. 36 160 acres
Grain & Livestock

CLARK, MR. & MRS. ROBERT L.
Denver Sec. 32 10 acres

COFFMAN, CHELLIS G. Rt. 1
Carthage Sec. 9 160 acres

COFFMAN, HOWARD Rt. 1
Carthage Sec. 15 120 acres

COFFMAN, LEONARD M. Rt. 1
Carthage Sec. 16 147 acres



COUCHMAN SISTERS Rt. 1
Carthage Sec. 11 160 acres

COUCHMAN, SISTERS Rt. 1
Carthage Sec. 11 160 acres

COX, NOBLE D. Rt. 1
Carthage Sec. 2 199 acres

CREAR, DAYNE Rt. 2
Carthage Sec. 24 90 acres
Reg. Aber. Angus-Black cap 'Bandolier'

CREAR, ERTIE Op. O. Crear Rt. 2
Carthage Sec. 24 180 acres

CROSSMAN, RALPH Rt. 2
Carthage Sec. 34 160acres

DICKINSON, GALEN — Rt. 1
Carthage — Sec. 2 — 140 acres

FALDER, THURLO
Denver — Sec. 32 — 160 acres

FAULKNER, EDWARD W. — Rt. 2
Carthage — Sec. 22 — 48 acres

FAULKNER, HARRY — Rt 1
Carthage — Sec. 12 — 160 acres

FAULKNER, HARRY — Rt. 1
Carthage — Sec. 12 — 160 acres

FETCH, GEORGE — Rt. 1
Bentley — Sec. 9 — 80 acres

FECHT, GEORGE E. — Rt. 1
Carthage — Sec. 6 — 160 acres



FECHT, WILFRED — Rt. 2
Carthage — Sec. 18 — 107 acres

FECHT, WILLIAM MRS. Rt. 2
Carthage Sec. 7 160 acres

FECHT, WILLIAM J. Rt. 2
Carthage Sec. 5 5 acres



FECHT, MRS. WILLIAM Rt. 1
Carthage Sec. 6 156 acres



FECHT, MRS. WILLIAM Rt. 1
Carthage Sec. 8 99 acres

FINK, HARBERT J. Rt. 1
Carthage Sec. 10 80 acres

FINK, HENRY H. Rt. 1
Carthage Sec. 14 220 acres

FINK, HENRY H. Rt. 1
Carthage Sec. 14 220 acres

FLEMING, MR. & MRS. D. S. Rt. 2
Carthage Sec. 29 120 acres
The John Chaver Homestead

FLEMING, JAMES C. Rt. 2
Carthage Sec. 31 102 acres

FLEMING, JAMES Rt. 1
Carthage Sec. 15 81 acres

FLEMING, JAMES C. Rt. 2
Carthage Sec. 31 222 acres

FLEMING, JAMES C. Rt. 2
Carthage Sec. 31

FLEMING, LENA Rt. 2
Carthage Sec. 6 133½ acres

FLEMING, SAMUEL R. & FUGATE, WENDELL
Carthage Sec. 20 240 acres

FRAKES, MARSHALL Rt. 1
Carthage Sec. 1 320 acres

FRAKES, WILLIAM A. Rt. 1
Carthage Sec. 2 80 acres



FRASEE, SARAH — Rt. 1
Carthage Sec. 20 — 160 acres



GRAHAM, AGNES — Rt. 1
Bentley Sec. 9 — 80 acres

HARBERDS, HENRY J. — Rt. 1
Bentley — 7 acres

HARBERTS, LAWRENCE — Rt. 2
Carthage Sec. 7 — 132 acres

HARRIS, GILES E. — Rt. 2
Carthage Sec. 23 — 180 acres

HARDY, WALTER — Rt. 1
Carthage Sec. 3 — 159 acres

HARRIS, ALBERT — Rt. 2
Carthage Sec. 23 — 80 acres



HARRIS, GILES — Rt. 2
Carthage Sec. 23 — 85 acres

HARRIS, GILES — Rt. 2
Carthage — Sec. 23 — 40 acres

HOING, KEITH — Rt. 1
Carthage — Sec. 22 — 200 acres

HARTER, E. — Rt. 1
Carthage — Sec. 2 — 220 acres

HOOVER, RAYMOND — Rt. 2
Carthage — Sec. 17 — 115 acres

HITS, HARVY — Rt. 1
Carthage — Sec. 4 — 240 acres

HOPKINS, FLOYD — Rt. 1
Carthage — Sec. 1 — 40 acres

HITZ, HARVEY — Rt. 1
Plymouth — Sec. 12 — 107 acres



HULS, ALBERT — Rt. 1
Bentley — Sec. 17 — 160 acres

HULS, JACOB Rt. 1
Carthage Sec. 18 152 acres

HULS, TJARK J. Rt. 2
Carthage Sec. 9 160 acres

HULS, JACOB Rt. 1
Carthage Sec. 7 146 acres

HULS, TJARK J. Rt. 2
Carthage Sec. 30 116 acres

HULS, JOHN J. Rt. 2
Carthage Sec. 24 124 acres

HULS, TJARK J. Rt. 2
Carthage Sec. 30 50 acres

HULS, MARGARET Rt. 1
Carthage Sec. 5 154 acres

HYATT, ARTHUR Rt. 2
Carthage Sec. 16 20 acres

JAMES, EMMA F. Rt. 2
Carthage Sec. 17 240 acres

JEFFRIES, RAYMOND H. Rt. 1
Carthage Sec. 1 133 acres

JAMES, LLOYD Rt. 1
Carthage Sec. 15 80 acres

JENKINS, KENNETH Rt. 1
Carthage Sec. 4 80 acres

JAMES, OLA Rt. 2
Carthage Sec. 16 80 acres

JENKINS, RALPH Rt.1
Bentley Sec. 9 80 acres

JANSSEN, JACOB Rt. 2
Carthage Sec. 19 163 acres

JOHNSON, ALBERT A. Rt. 1
Carthage Sec. 1 90 acres

JONES, MR. & MRS. LAWRENCE C. Rt. 1
Carthage Sec. 13 160 acres

KIMBROUGH, HATTIE MRS. Rt. 1
Carthage Sec. 3 40 acres

KIMBROUGH, HATTIE MRS. Rt. 1
Carthage Sec. 3 50 acres

KIMMELL, JAMES Rt. 1
Carthage Sec. 3 180 acres

KINDRED, ARIS & LEONA Rt. 1
Carthage Sec. 15 80 acres

KLOVER, FRED Rt. 1
Carthage Sec. 18 160 acres

KRAUSS, WILLIAM Sec. 5 Rt. 1
Carthage Op. R. Belshaw 160 acres

LANE, RUSSELL Rt. 2
Carthage Sec. 21 160 acres

LANGFORD, RAY — Rt. 1
Carthage Sec. 2 — 50 acres

MARKILLIE, ELLIS G. — Rt. 2
Carthage Sec. 27 — 120 acres

LONG, CLIFFORD C. — Rt. 1
Carthage Sec. 10 — 80 acres

MARTIN, SIDNEY — Rt. 1
Carthage Sec. 9 — 160 acres

LYONS, D. S. Sec. 21 — Rt. 2
Carthage Draper Reed Op. — 160 acres

MASSIE, DEENA MRS.
Denver Sec. 28 — 160 acres

MABRY, G. — Rt. 1
Carthage Sec. 12 — 40 acres

MASSIE, MRS. DEENA T. — Rt. 6
Denver Sec. 32 — 140 acres

MC PHERSON, BEN — Rt. 2
Carthage — 130 acres

MURPHY, GROVER — Rt. 2
Carthage Sec. 34 — 160 acres

MC PHERSON, WALTER — Rt. 2
Carthage Sec. 23 — 120 acres

NEWMAN, EDWARD F. — Rt. 1
Carthage Sec. 11 — 56 acres



MELVIN, CHARLES R. — Rt. 2
Carthage Sec. 33 — 186 acres

ORUM, C. — Rt. 2
Carthage Sec. 34 — 200 acres

MITZE, HARRY — Rt. 1
Carthage Sec. 3 — 160 acres

ORUM, CLAY A. — Rt. 2
Carthage Sec. 28 — 80 acres

POLING, JOT Rt. 2
Carthage Sec. 33 80 acres

POWELL, ELMER Rt. 2
Carthage Sec. 16 240 acres

POWELL, A. Ten. E. Renaker Rt. 2
Carthage Sec. 35 160 acres

RAMSEY ESTATE Rt. 2
Carthage Sec. 19 160 acres

POWELL, A. M. & HUEY FRANKIE Rt. 2
Carthage Sec. 13 80 acres
Brewer, Clarence J. Ten.

RAMSEY ESTATE Rt. 2
Carthage Op. Cletus Harrison 40 acres

POWELL, ELMER W. Rt. 2
Carthage Sec. 9 80 acres

RAMSEY, MISS MATTIE Rt. 2
Carthage Sec. 35 600 acres

RAMSEY, MATTIE Op. O. Lutz Rt. 2
Carthage Sec. 29 240 acres

RAMSEY, MATTIE H.
Denver Sec. 33 160 acres



REDENIUS, JAKE L. Rt. 2
Carthage Sec. 27 160 acres

REDENIUS, JAK L. Rt. 2
Carthage Sec. 22 160 acres

ROBERTSON, HAZEL Rt. 1
Carthage Sec. 4 80 acres



ROGERS, ROSALIE Rt. 1
Carthage Sec. 11 40 acres



ROSENBOOM, HENRY A. Rt. 1
Carthage Sec. 11 135 acres

ROSENBOOM, RALPH T. Rt. 2
Carthage Sec. 18 142 acres

ROTHERT, HERMAN JR. Rt. 2
Carthage Sec. 30 103 acres

ROTHERT, HERMAN Rt. 2
Carthage Sec. 30 160 acres

SHINKLE, GEORGE
Denver Sec. 23 160 acres

SHINKLE, WILLIAM Rt. 1
Carthage Sec. 20 240 acres

SHOUP, HARRY Rt. 1
Carthage Sec. 12 80 acres

SHOUP, HARRY W. Rt. 1
Carthage Sec. 10

SHOUP, HARRY W. Rt. 1
Carthage Sec. 10 240 acres

STEPHENS, W. F. Rt. 1
Carthage Sec. 22 200 acres

STUEHRENBERG, RESIENE Rt. 1
Carthage Sec. 18 100 acres

STUEHRENBERG, MADELINE MRS. Rt. 2
Carthage Sec. 36 240 acres
Fred Gerdes, Ten.

SWANK, FRANCES Sec. 13 Rt. 1
Carthage Lime & fertilizer 120 acres

SWIGELSON, CARL MR. & MRS Rt. 2
Carthage Sec. 6 56½ acres

THOMPSON EMILY Rt. 1
Denver Sec. 32 143 acres

THOMPSON, EMILY
Denver Sec. 29 160 acres

TRIPP, C. D. Rt. 2
Carthage Sec. 21 78 acres



UFKES, EILT W. Rt. 1
Carthage Sec. 8 156 acres

UFKES, JOHN G. Rt. 2
Carthage Sec. 31 80 acres

UFKES, MEINERT Rt. 2
Carthage Sec. 31 297 acres

UFKES, MEIMERT Rt. 1
West Point Sec. 31 200 acres

VANCE, CHELLIS A Rt. 2
Carthage Sec. 20 158½ acres

VANCE, MR. & MRS. JUNIUS & SONS Rt. 2
Carthage Sec. 19 240 acres



VANCE, SHERMAN A. Rt. 2
Carthage Sec. 19 60 acres



VANCE, THOMAS W. Rt. 1
Carthage Sec. 17 80 acres

VANCE W. MR. & MRS. Rt. 2
Carthage Sec. 29 160 acres
Breeder of Purebred Durocs, since 1918

WALKER, JAMES A. & WENDELL — Rt. 1
Carthage Sec. 11 — 160 acres

WARNER, HOWARD — Rt. 1
Carthage Sec. 15 — 165 acres

WALTON, FRANK — Rt. 2
Carthage Sec. 25 — 160 acres

WELLS, HARRY — Rt. 1
Carthage Sec. 10 — 120 acres

WALTON, ROY C. — Rt. 2
Carthage Sec. 27 — 100 acres

WHITE, BAIRD — Rt. 1
Plymouth Sec. 24 — 360 acres

COMMUNITY HALL — Disco

FARM BUREAU SERVICE STATION — Sec. 21
La Harpe Patterson Bros Op.



IMMANUEL EVANGELICAL LUTHERAN CHURCH Harmony
W. H. Klein Rev. Sec. 13 Organized 1879

BENTLEY FARMERS ELEVATOR CO.

DEALERS IN
TRUCK, GRAIN, SEEDS, FEEDS, COAL & FERTILIZER
BENTLEY, ILLINOIS

LA HARPE TOWNSHIP

LA HARPE

DISCO

LA HARPE TOWNSHIP

GENERAL HIGHWAY MAP

PREPARED BY THE
BUREAU OF RESEARCH AND PLANNING
DIVISION OF HIGHWAYS
DEPARTMENT OF PUBLIC WORKS & BUILDINGS
IN COOPERATION WITH THE
U.S. DEPARTMENT OF COMMERCE
BUREAU OF PUBLIC ROADS

REVISIONS
SEE COUNTY MAP FOR DATES OF REVISIONS ON ROAD TYPE AND CULTURAL FEATURES.

SCALE
1 0 1 2 3 4 MILES

SCALE OF ENLARGEMENTS
0 1/4 1/2 3/4 1 MILE

POLYCONIC PROJECTION

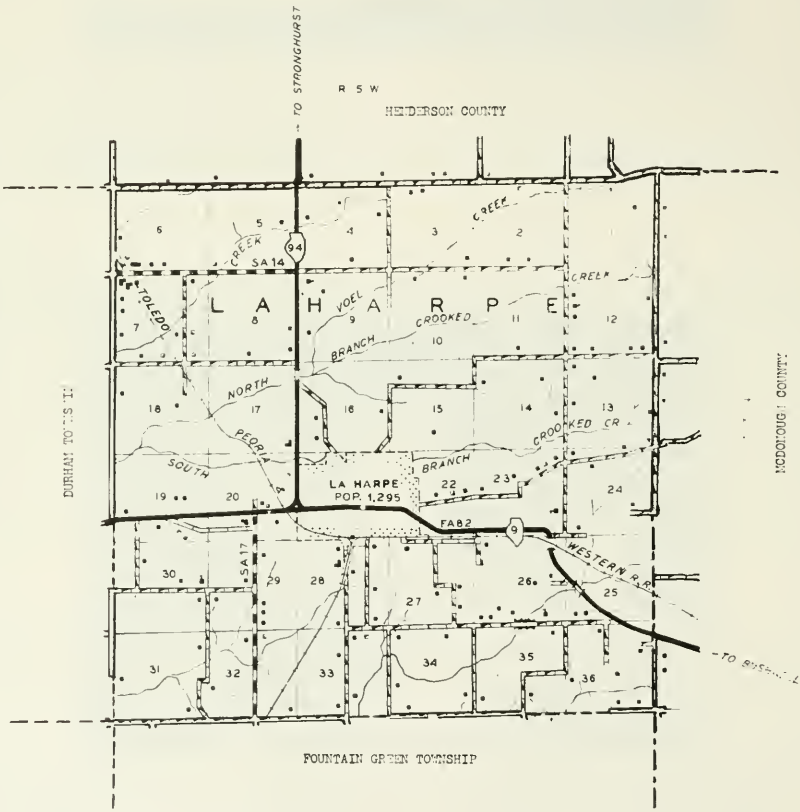

LA HARPE

In the northeast corner of the county stands the town of La Harpe, with a 1950 population of 1,295. It is one of the oldest towns in Hancock County, having been founded in 1836 by Major William Smith and Marvin Tryon. The town was named after an early French adventurer and fur trader in Illinois. It is located on the Toledo, Peoria & Western Railroad and on state highways 9 and 94. The town is situated in La Harpe Township, which has a total population of 1,801. First settler in the township was Abraham Brewer, who came about the year 1830.

DISCO

Another community in La Harpe Township is the village of Disco, which in 1950 had a population of seventy-five. It is served by the postoffice at nearby Dallas City. Disco, also, is on the Toledo, Peoria & Western Railroad.

LA HARPE CHRISTIAN CHURCH La Harpe
Main and First St. Established 1877 Church built 1929

THE UNION CHURCH OF LA HARPE La Harpe
Rev. Shaw Pastor Built 1854 Organized 1915

LA HARPE METHODIST CHURCH La Harpe
Established 1836 Sec. 21

OAK HILL SCHOOL Rt. 2
La Harpe Sec. 26 1-8 acres
Built 1906

LA HARPE TOWN & TOWNSHIP CENETERY
La Harpe Sec. 22 Started 1884

LA HARPE COMMUNITY HIGH SCHOOL Box 108
La Harpe Sec. 21 Dist. 309 Est. 1890
John B. Rodeffer Supt.

GRADE SCHOOL AT DISCO Dist. 323

ANDERSON, MAUDE MRS. & VICTOR Rt. 1
La Harpe Sec. 3 120 acres
Harold Russell Op.

BAINTER, HARRY R. Rt. 2
LaHarpe Sec. 13 55 acres

BENNETT, HARRY Rt. 3
La Harpe Sec. 34 160 acres

BENNETT, IONA D. Rt. 2
LaHarpe Sec. 13 162 acres

BENNETT, LOYAL Rt. 2
La Harpe Sec. 24 242 acres
Aberdeen Angus Cattle and Duroc Hogs

BENNETT, ROBERT R. Rt. 1
La Harpe Sec. 18 160 acres
Dairy Cattle & White Turkeys

BERLETT, WILEY Rt. 2
La Harpe Sec. 36 230 acres

BLYTHE, JOHN E. Rt. 1
Dallas City Sec. 6

BLYTHE JOHN E. Rt. 1
La Harpe Sec. 6 250 acres

BRAY, DONALD E. Rt. 1
La Harpe Sec. 10 240 acres

BRANDT, CHRIS H. Rt. 1
La Harpe Sec. 10 200 acres

BURG, ELMER Rt. 2
La Harpe Sec. 15 303 acres

BRANDT, CRIS Rt. 1
La Harpe Sec. 3 302 acres

BURKHART, FAY J. Rt. 1
La Harpe 140 acres

BRAY, ARTHUR Rt. 1
La Harpe Sec. 16 5 acres

BURLINGAME, RALPH Rt. 1
La Harpe Sec. 12 20 acres

CAMERON, JOE — Rt. 2
La Harpe Sec. 30 — 160 acres

CARTER, JOHN S. — Rt. 1
La Harpe Sec. 16 — 32 acres

CAMPBELL, MRS. FAY P. — Rt. 1
LaHarpe Sec. 30 — 181 acres

CASSELL, R. — Rt. 1
La Harpe Sec. 16 — 320 acres

CAMTBELL BROTHERS — Rt. 2
La Harpe Sec. 31 — 190 acres

CASSELL & RAICH ESTATE — Rt. 1
La Harpe Sec. 16 — 180 acres

CAREY, WAYNE — Rt. 2
La Harpe Sec. 35 — 160 acres

CASSELL & RAICH ESTATE — Rt. 1
La Harpe Sec. 4 — 220 acres

CASSELL, ROBERT C. Rt. 1
La Harpe Sec. 5 305 acres

CORTELYOU, DEAN N. Rt. 1
La Harpe Sec. 4 160 acres

COMSTOCK, C. FLOYD Rt. 2
LaHarpe Sec. 23 80 acres

COVERT, CECIL M. Rt. 2
LaHarpe Sec. 13 297 acres

COMSTOCK, FLOYD Rt. 2
La Harpe Sec. 14 160 acres

COVERT, CECIL M. Rt. 1
La Harpe Sec. 12 78 acres

COOPER, RUSSELL Rt. 1
La Harpe Sec. 12 10 acres

COX, FOSTER Rt. 3
La Harpe Sec. 34 120 acres

CRATSENBERG, ROBERT & ROLAND Rt. 2
La Harpe Sec. 26 320 acres

DRISKELL, RAY ESTATE Rt. 2
La Harpe Sec. 36 111 acres

DARRAH, JACK R. Rt. 2
La Harpe sec. 26 103 acres

EDMUNDS, CHARLES S. Rt. 1
La Harpe Sec. 2 340 acres

DOAKES, MRS. LON Rt. 2
La Harpe Sec. 32 80 acres

EDMOND, SHERM Rt. 2
La Harpe Sec. 35 60 acres

DORETHY, CLAUDE Rt. 3
La Harpe Sec. 25 84 acres

FOSTER, GILMAN Rt. 1
La Harpe Sec. 7 132 acres

FREEMAN, J. Rt. 2
La Harpe Sec. 29 80 acres

GILMAN, SUSIE & GEORGE Box 32
La Harpe Sec. 22 60 acres

FREEMAN, MAC Rt. 2
La Harpe Sec. 26 60 acres

GRAY, MRS. VERA C. & CORTELYOU, DOREN
La Harpe Sec. 27 Rt. 2 313 acres

GARRETT, CHESTER R. Rt. 1
La Harpe 19 acres

GREENIG, LEWIS A. Rt. 2
La Harpe Sec. 26 220 acres

GILL, CHARLES D. Rt. 2
La Harpe Sec. 32 160 acres

GREENIG, WAYNE P. Rt. 2
LaHarpe Sec. 22 2½ acres

HARDISTY, ERWIN — Rt. 1
La Harpe — Sec. 9 — 160 acres

HAST, WALTER & ALBERT — Rt. 2
LaHarpe — Sec. 23 — 140 acres

H^ST, WALTER & ALBERT — Rt. 2
LaHarpe — Sec. 23 — 140 acres

HENRICKSON, LESTER — Rt. 2
La Harpe — Sec. 14 — 165 acres



HENSLEY, ANNETTE — Rt. 2
La Harpe — Sec. 34 — 97 acres

HOBBY, ARNOLD — Rt. 1
La Harpe — Sec. 1 — 295 acres

HORNEY, MERLE M. — Rt. 1
La Harpe — Sec. 7

HOUSEWRIGHT, MALCOM H. — Rt 1
La Harpe — 95 acres

HOUSEWRIGHT, MALCOLM R.Rt.1
La Harpe Sec. 20 45 acres
M. Housewright & Sons-Gen. Contractor

HUBBARD, DWIGHT W. Box 276
LaHarpe Sec 22 10 acres

INGSTRON, ESTATE Rt. 2
La Harpe Sec. 24 160 acres

JOHNSON, BRYAN Sec. 13 Rt. 2
La Harpe Reg. Polled Hereford Cattle
65 acres

JOHNSON, BRYAN Rt. 1
La Harpe Sec. 12 81½ acres
Reg. polled Hereford Cattle

KERN, M. F. Rt. 2
La Harpe Sec. 29 200 acres

KRAFT, GLENN Rt. 2
La Harpe Sec. 27 130 acres

KRASE, MR. & MRS. B. F. Rt. 2
La Harpe Sec. 27 110 acres

LEFLER, CARL — Rt. 1
La Harpe — Sec. 3 — 160 acres



LEWIS, WARREN — Rt. 2
La Harpe — Sec. 26 — 138 acres

LINK, F. E. — Rt. 1
La Harpe — 220 acres

LINK, F. E. — Rt. 1
LaHarpe — Sec. 20 — 220 acres

LINK, L. P. — Rt. 2
La Harpe — Sec. 26 — 189½ acres

LIPPER, LELAND F. — Rt. 1
La Harpe — Sec. 19 — 126 acres

LOFFTUS, HAROLD E. — Rt. 2
Blandsville — Sec. 2 — 260 acres

LOUDEN, BEN F. — Rt. 1
La Harpe — Sec. 16 — 50 acres

LOUDEN, JOHN R. Rt. 1
La Harpe Sec. 4 154 acres

MAYNARD, FRANK
La Harpe Sec. 26 120 acres

LOUITT, MARY MRS. Rt. 1
La Harpe Sec. 12 278 acres

MAYNARD SISTERS
La Harpe Sec. 26 145 acres

LOUITT, WALTER S. Rt. 2
La Harpe Sec. 11 160 acres

MAYOR, J. C.
La Harpe Grain and Coal

MANAFOLD, HELEN H. MRS. Sec. 18 Rt. 1
La Harpe Link, John E. Ten. 447 acres



MEALY, I. N. Sec. 20 Rt. 1
LaHarpe Reg. Angus. Cattle 350 acres

MESECHAR, LILLIAN Rt. 2
La Harpe Sec. 27 80 acres



MESECHAR, LILIE & CAREY, BEN Rt. 2
La Harpe Sec. 27 223 acres

MESECHAR, LILLIE Rt. 2
La Harpe Sec. 33 40 acres

McKINNON, CARL E. Rt. 1
La Harpe Sec. 12 90 acres

MILLER, LYLE & HELEN & POWELSON, ROY
La Harpe Rt. 1 Sec. 5 320 acres

MYERS, DR. ROY Sec. 6 Rt. 1
Dallas City J.M. Grum Op. 112 acres

MYERS, ROY Rt. 1
La Harpe Sec. 8 215 acres

NEGLEY, H. J. Rt. 3
La Harpe Sec. 32 160 acres

NELSON, ELMER & BENNETT, IONA Rt. 2
LaHarpe Sec. 23 155 acres

NUDD, CLAY, ESTATE Rt. 2
La Harpe Sec. 33 120 acres

NUDD, DAVE Rt. 2
La Harpe Sec. 33 80 acres

NUDD, JAMES Rt. 2
La Harpe Sec. 33 236 acres

NUDD, KENNETH E. Rt. 2
La Harpe Sec. 32 186 acres

OWSLEY, HOLLIS Rt. 2
La Harpe Sec. 12 50 acres

PAINTER, ERNEST Sec. 30 Rt. 1
La Harpe Erneat Painter Jr. 168 acres
Reg. Polled Hereford Cattle

PAYNE, RUSSELL Rt. 2
La Harpe Sec. 26 157½ acres

PEASLEY, FRED — Rt. 2
La Harpe Sec. 31 — 120 acres

SCOTT, ESTATE — Rt. 1
La Harpe Sec 8 — 251 acres

RICE, PETE — Rt. 1
Dallas City Sec. 1 — 12 acres

SHARPE, JACK H. — Rt. 1
La Harpe Sec. 21 — 82 acres
Breeder of American Saddle Horses

ROSS, A. MRS. — Rt. 1
La Harpe Sec. 2 — 80 acres

SHOEMATE, ALVA E. — Rt. 1
Dallas City Sec. 6 — 1 acre

ROUSH, HALIC — Rt. 2
LaHarpe — 75 acres

SHUTWELL, DALE W. — Rt. 2
La Harpe Sec. 14 — 120 acres

SHUTWELL, EARL G. Rt. 2
La Harpe Sec. 31 188 acres

SHUTWELL, FRED Rt. 2
La Harpe Sec. 29 80 acres



SHUTWELL, IVA C. Rt. 2
La Harpe Sec. 30 80 acres

SHUTWELL, KATE Rt. 2
La Harpe Sec. 29 80 acres

SIMMONS, DOC GORDON & HUSTON, KEITH
La Harpe Sec. 26 80 acres

SMITH, ORIOLE Rt. 2
La Harpe Sec. 28 52½ acres

SMITH, ORIOLE Rt. 2
La Harpe 80 acres

SMITH, MARION H. Sec. 22 Rt. 2
La Harpe Op. R. Smith 83 acres
Angus & Guernsey Cattle & Ponies

SMITH, MARION H. Sec. 24 Rt. 2
La Harpe M.R. Smith Op. 100 acres
Angus-Guernsey Cattle & Ponies

SMITH, MARION H. Sec. 22 Rt. 2
La Harpe Op. M. R. Smith 130 acres
Angus-Guernsey Cattle-Shetland Ponies

SMITH, MARION H. Sec. 23 Rt. 2
La Harpe M. R. Smith 144 acres
Angus-Guernsey Cattle & Ponies

SOWERS, SEGLA & FRANCEC, RUTH Rt. 1
La Harpe Sec. 7 323 acres
Op. Dale F. Dobson

STEVENS, CLYDE Rt. 2
La Harpe Sec. 36 53 acres

STEWART, F. MRS. Rt. 1
La Harpe Sec. 7 232 acres

STOUT, LESTER E. Rt. 2
La Harpe Sec. 13 70 acres

STRASBAUGH, HOMER Rt. 2
La Harpe Sec. 27 160 acres

THOMPSON, ESTELL MRS. Rt. 1
La Harpe Sec. 8 200 acres

TODD, EVA MRS. Sec. 6 Rt. 1
La Harpe K. Johnson Op. 320 acres

TODD, EVA MRS. Op. R. Glisan Rt. 1
La Harpe Sec. 18 274½ acres

TODD, RALPH Sec. 15 Rt. 1
La Harpe L.A. Miller 400 acres

TODD, RALPH Sec. 15 Rt. 1
La Harpe Miller, Loren A. Op.

TOWLER, JACK Rt. 2
La Harpe Sec. 31 160 acres

WATT, WILLIAM A. Rt. 1
La Harpe Sec. 9 398 acres

WEBB, K. A. Rt. 2
Blandsville Sec. 36 131½ acres

WHITMORE, WINNIE
La Harpe Sec. 36 Rt. 2
53 acres

ZERN, ARLIE
La Harpe Sec. 34 Rt. 2
140 acres

CORTELYOU FEED & SEED CO.

LA HARPE, ILLINOIS

PHONE 157

DEALER FOR

QUALITY FIELD SEEDS
WAYNE'S FEEDS
FUNK'S SEED CORN
LARSON SPRAYERS

FENCE, TANKS AND FEEDERS

BUYERS OF SMALL FIELD SEEDS

TRAVELERS INN

AIR-CONDITIONED RESTAURANT

Meals - Short Orders - Fountain Service

DALE RENSHAW, *Prop.*

HI-WAY 9 LA HARPE, ILLINOIS

DINING ROOM SERVICE
PARTIES, CLUBS
BUSINESS AND SOCIAL MEETINGS

RESERVATIONS ONLY PHONE 4

MONTEBELLO TOWNSHIP

HAMILTON

MILLIKIN

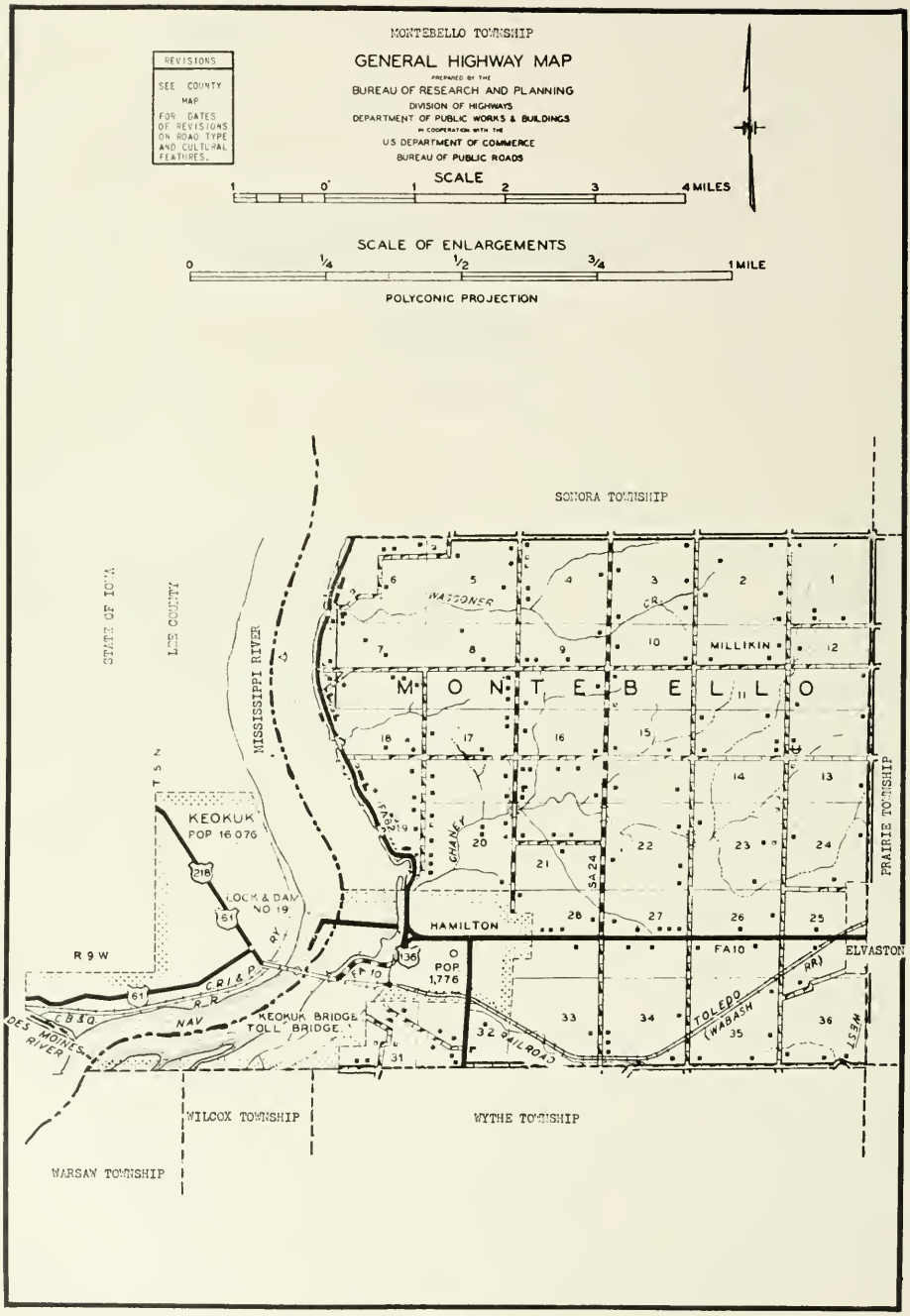
MONTEBELLO TOWNSHIP
GENERAL HIGHWAY MAP
PREPARED BY THE
BUREAU OF RESEARCH AND PLANNING
DIVISION OF HIGHWAYS
DEPARTMENT OF PUBLIC WORKS & BUILDINGS
IN COOPERATION WITH THE
US DEPARTMENT OF COMMERCE
BUREAU OF PUBLIC ROADS
REVISIONS
SEE COUNTY MAP FOR DATES OF REVISIONS ON ROAD TYPE AND CULTURAL FEATURES.
SCALE
1 0 1 2 3 4 MILES
SCALE OF ENLARGEMENTS
0 1/4 1/2 3/4 1 MILE
POLYCONIC PROJECTION
SONORA TOWNSHIP
STATE OF IOWA
LEE COUNTY
MISSISSIPPI RIVER
WATSONER CR.
MILLIKIN
MONTEBELLO
PRAIRIE TOWNSHIP
KEOKUK
POP 16,076
LOCK & DAM NO 19
HAMILTON
POP 1,776
ELVASTON
R 9 W
T 5 N
C R I & P R R
C B & Q
NAV
DES MOINES RIVER
KEOKUK BRIDGE TOLL BRIDGE
TOLEDO (WABASH) WEST RR
WILCOX TOWNSHIP
WYTHE TOWNSHIP
WARSAW TOWNSHIP

HAMILTON

One of the larger towns of the county, and one that fronts on the Mississippi River, is Hamilton, which has a total population of 1,776. It is situated at the Illinois end of Lock and Dam No. 19, a great hydro-electric power installation serving numerous counties in Illinois and Iowa. Hamilton is also at the Illinois end of the Keokuk Toll Bridge. The township in which it is located, Montebello, has a total population of 2,404. First settler of the township was I. J. Waggoner, who also is believed to have been the first settler of Hancock County.

MILLIKIN

Another community in Montebello Township is the small hamlet of Millikin. It is located northeast of Hamilton in a fertile farming area.

RIP RAP CRUSHED STONE FERTILIZER

THE GRAY QUARRIES

GEORGE GRAY — RAYBURN GRAY

RES. PHONE 6 on 9
QUARRY PHONE 78

HAMILTON, ILL.

FOR PRODUCTS YOU CAN
DEPEND ON

"See Your Friendly"

SINCLAIR

DEALER

FOR YOUR . . .
AUTOMOBILE
HOME
FARM
BUSINESS
GAS — FUEL OIL — OIL

"It pays to buy the BEST"

G. F. JACKSON
HAMILTON, ILLINOIS

Nauvoo Representative: DALE BRUEGGER

HOTEL-GRANITE

AIR CONDITIONED • PRIVATE BATHS

PHONE 125

REASONABLE RATES

HAMILTON ILLINOIS

The bank which serves its community well grows as the community grows.

OFFICERS

D. R. Gordon, President
E. E. Leroy, Vice-President
G. P. Smith, Cashier
M. Schneider, Ass't. Cashier

SECURITY STATE BANK
OF HAMILTON

HAMILTON, ILLINOIS



PLEASANT PRAIRIE SCHOOL Sec. 8 Rt. 1
Hamilton Evelyn Hope Balmer

RENO PARK Hamilton

BROADCASTING TOWER Hamilton

LAKE VIEW CLUB
Hamilton Sec. 19



AGNEW, MRS. MAUD L. & SON LAUREN Rt. 1
Hamilton Sec. 17 40 acres

ANDRESSEN, HARRY Rt. 1
Nauvoo Sec.6 20 acres

AREND, EDD Rt. 1
Hamilton Sec. 32 17 acres

BADER, C. V. Rt. 1
Hamilton Sec. 17 160 acres

BAXTER, CLIFFORD Sec. 23 Rt. 1
Hamilton Ten. House 240 acres

BAXTER, MR. & MRS. FRED G. Rt. 1
Durlet Sec. 4 80 acres

BAXTER, MR. & MRS. FRED G. Rt. 1
Hamilton Sec 4 100 acres

BEHNKE, ALFRED W. Rt. 1
Hamilton Sec. 11 160 acres

BOLTON, MR. & MRS. WALTER E. Rt. 1
Hamilton Sec. 16 80 acres

BOLZ, CHARLES L.
Hamilton Sec. 19 35 acres

BRICKER, MRS. CARRIE Rt. 1
Warsaw Sec. 34 80 acres

BROWN, LUCILE Rt. 1
Hamilton Sec. 21 290 acres

BUCKERT, ALVIN Rt. 1
Warsaw Sec. 26 120 acres

BUCKERT, WALTER Rt. 1
Hamilton Sec. 27 93 acres

BUGHMAN, HERBERT L. Rt. 1
Hamilton Sec. 20 21½ acres

CARLILE, MABEL Rt. 1
Warsaw Sec. 36 202 acres

CHILSON, LOREN Rt. 1
Hamilton Sec. 15 160 acres

COCHRAN, ROBERT M.
Hamilton Field Seeds-Plant Food--Feeds

COEUR, WILLIAM
Hamilton Sec. 3 270 acres

COLLYER, WILLIAM J.
Hamilton Sec. 18 34 acres
Oak Lane

COYLE, VERLIN Rt. 1
Warsaw Sec. 31 10 acres

CRETTE, MAE Rt. 1
Hamilton Sec. 14 80 acres

CULKIN ESTATE Sec. 26 Rt. 1
Warsaw Op. Carl Bunnell 315 acres

CURTIS, GLEN & MILDRED Rt. 1
Hamilton Sec. 9 100 acres

CURTIS, WILBUR — Rt. 1
Hamilton Sec. 11 — 85 acres

DEAN, MR. & MRS. CHARLES M. — Rt. 1
Hamilton — 40 acres

DADANT, L. C.
Hamilton Sec. 20 — 90 acres

DECKER, ARBON E. — Rt. 1
Hamilton Sec. 14 — 80 acres

DARLING, BERTHA E.
Hamilton Sec. 18 — 50 acres

DECKER, ARBON — Rt. 1
Hamilton Sec. 25 — 160 acres

DAVISON, HENRY — Rt. 1
Hamilton Sec. 21 — 80 acres

DEWEESE, LENARD M.
Hamilton Sec. 32 — 13½ acres
Home of Deweese Electrical Service

DILLARD, SAM R. Rt. 1
Hamilton Sec. 15 160 acres



DOWNING, HAROLD C. Rt. 1
Warsaw Sec. 36 123 acres

DUDAND, FRANK Rt. 1
Hamilton Sec. 16 80 acres

EASTON, BOYS SCOUT CAMP Rt. 1
Nauvoo Sec. 6 100 acres

EDWARDS, EARL R. Rt. 1
Warsaw Sec. 36 110 acres

ELVIN, PRICE Rt. 1
Warsaw Sec. 36 155 acres

EYMAN, STIRLING R. Rt. 1
Hamilton Sec. 20 35 acres
Montebello Gardens & Reg. Angus Farm

EYMAN, STERLING Sec. 21 Rt. 1
Hamilton Ten. Harold Gettings 65 acres

FELGAR, FRANK Rt. 1
Hamilton Sec. 21 60 acres

FORTNEY, LILLIE JANE Rt. 1
Hamilton Sec. 19 1½ acres

GRAUF, PERCY E. Rt. 1
Hamilton Sec. 27 155 acres

GRAY, JOSEPH E. Rt. 1
Hamilton Sec. 34 160 acres

GRAY, RAYBURN Sec. 31 Rt. 1
Hamilton Op. Loren Schmiz 90 acres
Homestead of late Hayes Daugherty

GRAY, WILLIAM B. Rt. 1
Hamilton Sec. 33 160 acres



THE GRAY QUARRIES
Hamilton Sec. 31

GREENSLAUGH, CLARENCE & FRANK Rt. 1
Hamilton Sec. 7 40 acres
Homestead of Greenslaugh's - 50 years

GRENSLAUGH, ALBERT
Hamilton Sec. 17 20 acres

HANSON, HARRY Rt. 1
Hamilton Sec. 3 40 acres

GRIGSBY, SUSAN-PEARL Rt. 1
Elvaston Sec. 25 157 acres

HARRINGTON, E. M. Rt. 1
Hamilton Sec. 19 1 acre

GROUT, ROY A.
Hamilton Sec. 18 26 acres

HARTWEG, ROBERT Rt. 1
Hamilton Sec. 1 80 acres

GUTHERTZ, TRUMAN Rt. 1
Hamilton Sec. 21 80 acres

HARTWEG, LEONARD Rt. 1
Hamilton Sec. 1 80 acres

HERBERT, MR. & MRS. EDWARD E. Rt. 1
Hamilton Sec. 8 120 acres

HORNBACK. LAILA R. Rt. 1
Hamilton Sec. 14 240 acres

HIGBY, L. Rt. 1
Nauvoo Sec. 6 71 acres

HORTON, LLOYD & GRACE Rt. 1
Hamilton Sec. 5 184 acres



HICKY, CONNIE
Hamilton Sec. 20 20 acres

HOSFORD, CLYDE C. & ELYDA Rt. 1
Hamilton Sec. 10 240 acres
Op. Elmer F. Kimball

HOPPE, AL. F. Rt. 1
Hamilton Sec. 17 80 acres

HUGGINS, EARNEST Rt. 1
Hamilton Sec. 21 30 acres



HULS, FRED Sec. 27 Rt. 1
Hamilton Op. Harley Huls 80 acres

HULS, MINOR & BERNICE Rt. 1
Hamilton Sec. 9 160 acres

HUMPHRY, W. G. Sec. 32 Gen. Del.
Hamilton Dick Humphry Op. 135 acres

HUSTON, ARTHUR T. SR. MR. & MRS.
Hamilton Sec. 31 9 ½ acres
Homestead of Late Thomas Worstea

HYNMAN, ELLA Sec. 24
Hamilton B. C. Runewold 160 acres

HYNDMAN, FRANK Montebello
Hamilton Sec. 1 265 acres



HYNDMAN, OTIS Rt. 1
Hamilton Sec. 13 70 acres

HYNDMAN, MR. & MRS. OTIS B. Rt. 1
Hamilton Sec. 2 180 acres

IUTZI, HAROLD E. Rt. 1
Hamilton Sec. 14 160 acres

MARVIN, JAMES & GERTRUDE Rt. 1
Hamilton Sec. 16 1½ acres

JAMES, MR. & MRS. MARVIN Rt. 1
Hamilton Sec. 16 1½ acres



JOHNSON, FRED A. Rt. 1
Hamilton Sec. 33-34 200 acres

JONES, MR. & MRS. Rt. 1
Hamilton Sec. 7 105 acres

JONES, MR. & MRS. GLENN S. Rt. 1
Hamilton Sec. 7 95 acres

JONES, MIRANDA Rt. 1
Hamilton Sec. 25 12½ acres

KANE, E. A. Rt. 1
Hamilton Sec. 10 80 acres

KARENS, ORVILLE MR. & MRS. Rt. 1
Hamilton Sec. 32 15 acres

KARR, MARSHALL, MR. & MRS. Rt. 1
Hamilton Sec. 32 40 acres

KELLER, MR. & MRS. WILBERT O. Rt. 1
Warsaw Sec. 6 20 acres

KELLY, EUGENE Rt. 1
Hamilton Sec. 21 165½ acres

KEMPER, MR. & MRS. WALTER J. Rt. 1
Hamilton Sec. 31 12 acres

KERNS, HOWARD
Hamilton Sec. 18 40 acres

KNAPHEIDE, O. C. & D. B. Rt. 1
Hamilton Sec. 15 240 acres

KRAFT, H. L. Rt. 1
Hamilton Sec. 32 16 acres

IEE'S SERVICE STATION Rt. 1
Hamilton Sec. 32 1 acre

LINDSEYS HATCHERY Rt. 1
Hamilton Sec. 20 10 acres
James A. Lindsey Op.

LINNENBURGER, MARVIN E. Rt. 1
Warsaw Sec. 35 160 acres

LIMKEMAN, EDW. H. Rt. 1
Hamilton Sec. 32 12acres

LOCK & DAM
Hamilton

LOWE, FRANK W. Rt. 1
Hamilton Sec. 12 200 acres

MACK, ELLEN Rt. 1
Hamilton Sec. 27 154 acres

MARKEY, C. Rt. 1
Hamilton Sec. 22 160 acres

MARKLEY, WARD N. Box 114
Elvaston Sec. 25 4 acres

MARSHALL, DONALD Rt. 1
Hamilton Sec. 13 160 acres

MARTIN, ROBERT J. Rt. 1
Warsaw Sec. 35 252 acres
Breeder of Hereford Cattle

MARTENS, BEN Sec. 26 Rt. 1
Warsaw - Ritchey Adkisson 160 acres

MEKEMSON, MR. & MRS. HOWARD Rt. 1
Hamilton Sec. 16 15 acres



MC CRORY, HATTIE E. & J. LYLE Rt. 1
Hamilton Sec. 2 80 acres

MC CROY, J. LYLE Rt. 1
Hamilton Sec. 3 80 acres



MC VEIGH SHERMAN & JUNE Rt. 1
Nauvoo Sec. 6 75 acres

MILLER, MR. & MRS. Rt. 1
Hamilton Sec. 4 120 acres

MILLER, MAE Rt. 1
Hamilton Sec. 25 120 acres

MILLER, ALBERT Box 8
Elvaston Sec. 25 130 acres

MULCH, JOE B. Rt. 1
Hamilton Sec. 5 80 acres

MILLER, ALTA & WAYNE Rt. 1
Hamilton Sec. 24 270 acres

NELSON, HOMER S. Rt. 1
Hamilton Sec. 17 80 acres

MILLER, GEORGE M. Rt. 1
Hamilton Sec. 21 52 acres

NELSON, LLOYD Rt. 1
Hamilton Sec. 16 40 acres

NEWMAN, ALVIN Rt. 1
Hamilton Sec 21 124 acres

PETERSON, IOLA E.
Hamilton Sec. 20 42 acres

NORRIS, MR. & MRS. BILL E. Rt. 1
Hamilton 13 acres

PILKINGTON, MR. & MRS. GEORGE D. Rt. 1
Hamilton Sec. 17-NE Quarter 120 acres

PADETT, GERALD Rt. 1
Hamilton Sec. 18 22 acres

PILKINGTON, IVAN & VERA Rt. 1
Nauvoo Sec. 6 40 acres



PARSONS, WALTER Rt. 1
Hamilton Sec. 14 160 acres

PILKINGTON, RAY Rt. 1
Hamilton Sec. 11 80 acres

PILKINGTON, ROY
Nauvoo Sec. 6 102 acres

PRICE, GLENN
Elvaston Sec. 34 80 acres

PITTS, GEORGE HEROLD Sec. 11 Rt. 1
Hamilton Tennant D. C. Millikin 80 acres

RENEAU, MR. & MRS. LEONARD P.
Hamilton Sec. 19 80 acres

POTTER, EARL & AMERICA Rt. 1
Hamilton Sec. 22 160 acres

RENEAU, MR. & MRS. ROBERT E. Rt. 1
Hamilton Sec. 7 150 acres

PRICE, GLENN Box 263
Elvaston Sec. 36 80 acres

RENEAU, MR. & MRS. WALTER L. Rt. 1
Hamilton Sec. 7 300 acres



REPPLINGER, HENRY Rt. 1
Nauvoo Sec. 6 74 acres

REPPLINGER, PAUL Rt. 1
Hamilton Sec. 20 10 acres

REPPLINGER, MR. & MRS. WILFRED & RICHARD
Hamilton Sec. 7 Rt. 1 40 acres

ROBINSON, LEOTA
Hamilton Sec. 20 160 acres

RUHS, HERBERT Rt. 1
Warsaw Sec. 35 120 acres

RUSSELL, EDD F. Rt. 1
Hamilton Sec. 18 40 acres

RYAN, VERNIE ROY MR. & MRS. Rt. 1
Warsaw Sec. 31 20 acres

SEAVER, MR. & MRS. WILLIAM M. Rt. 1
Hamilton Sec. 8 120 acres



SETTLES, MR. & MRS. IVAN G. Rt. 1
Hamilton Sec. 6 10 acres

SCENIC DRIVE INN Rt. 1
Hamilton Sec. 19 1 acre

SCHILSON, JOHN Sec. 9 Rt. 1
Hamilton Op. A.C. Buckert 80 acres

SCHILSON, MELBERNE & CLARENCE Rt. 1
Hamilton Sec. 16 80 acres
In immediate family 100 years

SCHNIEDER, KENT Rt. 1
Hamilton Sec. 22 160 acres

SIMON, ELWIN MR. & MRS. Rt. 1
Hamilton Sec. 24 120 acres

SIMON, MR. & MRS. FLOYD H. Rt. 1
Hamilton Sec. 5 60 acres

SIMON, MR. & MRS. FLOYD H. Rt. 1
Hamilton Sec. 4 80 acres

SIMPSON, CLYDE R. Rt. 1
Hamilton Sec. 8 120 acres
94 Yrs. old Home of Sylvanus L. Simpson

SKINNER, MR. & MRS. JOHN K.
Hamilton Sec. 19 100 acres
Twin Oaks - Built in 1866

SPENCE, CHARLES W. Rt. 1
Elvaston Sec. 35 100 acres

STARR, FLORENCE J. Rt. 1
Hamilton Sec. 3 80 acres

STEINHOUR, AMOS Rt. 1
Hamilton Sec. 27 80 acres

STEVENSON, P. Rt. 1
Hamilton Sec. 14 250 acres

SUMMERS, VILLETTE Sec. 23 Rt. 1
Hamilton Op. Floyd Summers 160 acres

SWANSON, CARROL Rt. 1
Hamilton Sec. 8 120 acres

TABER LUMBER CO. Cash & Carry
Hamilton Home Office in Keokuk

THOMAS, LESTER E. Sec. 2 Rt. 1
Hamilton Op. Charles L. Thomas 80 acres

TANNER, NORA & GEORGE Rt. 1
Hamilton Sec. 15 160 acres

TROUTVETTER, A. E. Rt. 1
Hamilton Sec. 9 80 acres
Home of Robert Bolton

THOMAS, GEORGE M. Rt. 1
Hamilton Sec. 13 120 acres



TROUTVETTER, ARTHUR Rt. 1
Hamilton Sec. 12 40 acres

THOMAS, LESTER Rt. 1
Hamilton Sec. 13 240 acres

TROUTVETTER, ARTHUR E. Rt. 1
Hamilton Sec. 16 200 acres

TURNER, LOTTIE I. Sec. 4 Rt. 1
Hamilton Op. Wilber W. Turner 87 acres

WEAR, CHARLES Rt. 1
Hamilton Sec. 27 160 acres

VASS, CLARENCE Rt. 1
Warsaw Sec. 26 240 acres

WEGEHENKEL, CLARENCE C. Rt. 1
Hamilton Sec. 33-34 80 acres
Op. Roger K. Wegehenkel Angus Cattle

VOGEL, MR. & MRS. DWIGHT V. Rt. 1
Hamilton Sec. 20 13 acres
Fruitland Farm

WESTALL, R. BRUICE, MR. & MRS. Rt. 1
Hamilton Sec. 19 6 acres

WALKER, YETTA MRS. Rt. 1
Hamilton Sec. 26 160 acres

WHITLEDGE, ELMER J. Rt. 1
Hamilton Sec. 22 80 acres

WILKENS, CARL Rt. 1
Hamilton, Sec. 13 80 acres

WYLES, MAUDE Sec. 10 Rt. 1
Hamilton Op. Myron Huls 80 acres

WINKLER, LOUIS Rt. 1
Hamilton Sec. 9 120 acres

YETTER, FRANK R. Rt. 1
Hamilton Sec. 21 140 acres

WYLES, FLOYD Rt. 1
Hamilton Sec. 16 160 acres

NAUVOO TOWNSHIP

NAUVOO

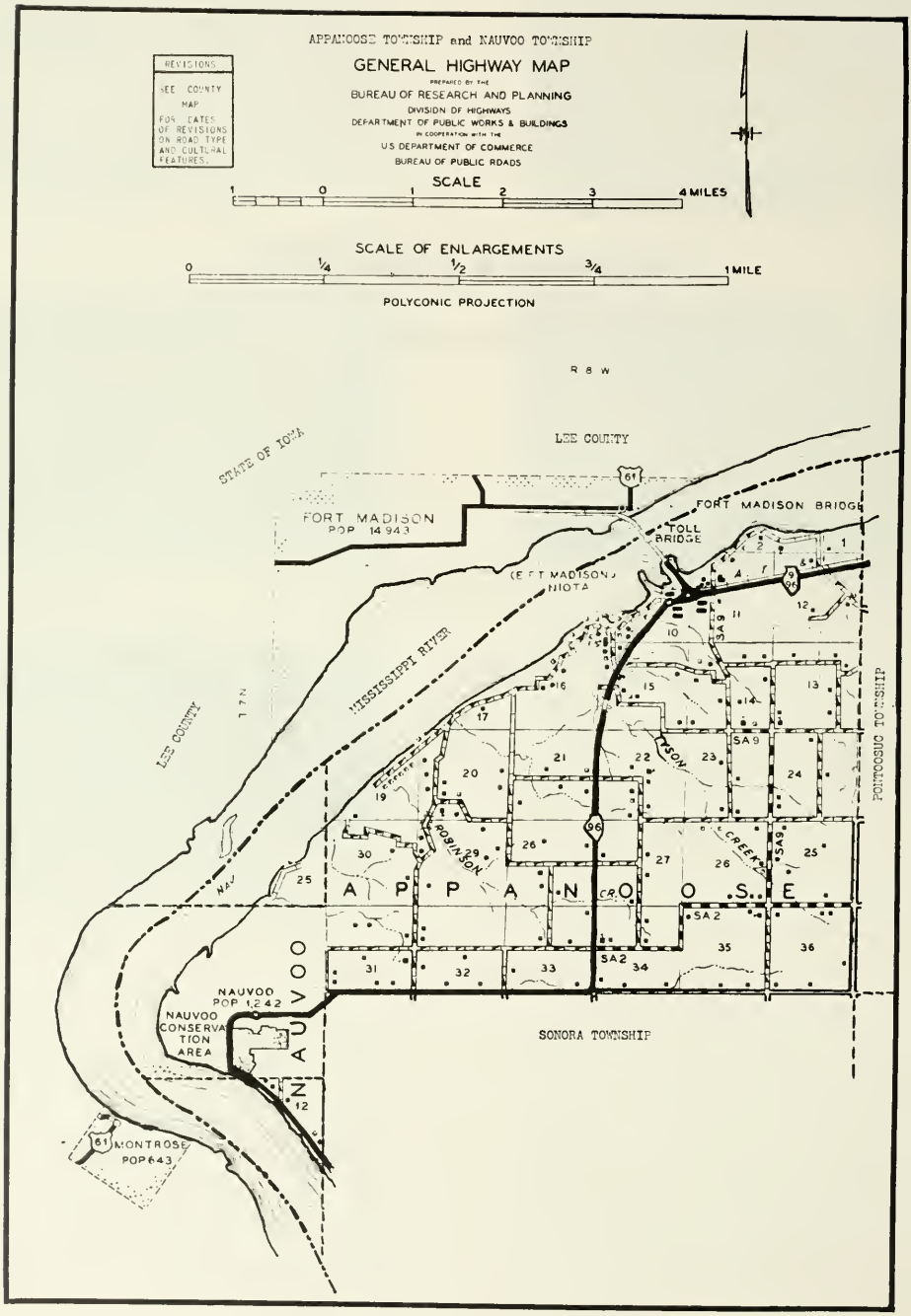
APPANOOSE TOWNSHIP and NAUVOO TOWNSHIP
GENERAL HIGHWAY MAP
PREPARED BY THE
BUREAU OF RESEARCH AND PLANNING
DIVISION OF HIGHWAYS
DEPARTMENT OF PUBLIC WORKS & BUILDINGS
IN COOPERATION WITH THE
U.S. DEPARTMENT OF COMMERCE
BUREAU OF PUBLIC ROADS
REVISIONS
SEE COUNTY MAP FOR DATES OF REVISIONS ON ROAD TYPE AND CULTURAL FEATURES.
SCALE
1 0 1 2 3 4 MILES
SCALE OF ENLARGEMENTS
0 1/4 1/2 3/4 1 MILE
POLYCONIC PROJECTION
R 8 W
T 7 N
STATE OF IOWA
LEE COUNTY
FORT MADISON
POP 14,943
FORT MADISON BRIDGE
TOLL BRIDGE
(FORT MADISON) NIOTA
MISSISSIPPI RIVER
LEE COUNTY
POTTOSUCO TOWNSHIP
ROBINSON CREEK
APPANOOSE
NAUVOO
NAUVOO POP 1,242
NAUVOO CONSERVATION AREA
MONTROSE POP 643
SONORA TOWNSHIP
61
96
SA 1
SA 2
SA 3
SA 9



NAUVOO

As the dramatic story of Nauvoo's past has been largely told in the opening historical narrative of this book, the reader is referred to that section for details of the town's earlier days. At the present time, Nauvoo has a total population of 1,242. In addition to numerous retail stores and service establishments, Nauvoo's central business district, located on the Hill, contains a postoffice and banking facilities.

The main historical portion of Nauvoo is situated on the Flat, below the town. Here, within the 200 acres of Nauvoo State Park, may be found the numerous landmarks associated with the Mormons, who founded the community in [illegible] An annual folk event at Nauvoo is the Festival of the Grape, held each September in celebration of the grape harvest of the countryside. The town of Nauvoo is co-terminus with the Township of Nauvoo.

ST. PETER & PAULS CATHOLIC CHURCH & VILLA MARIE
Nauvoo



ST. MARYS ACADEMY AND DORM.

ST. PETER & PAUL
Nauvoo Established 1850

NAUVOO COMMUNITY SCHOOL UNIT
Nauvoo

OLD ST. MARYS CONVENT



AUSTIN , MR. & MRS. HAROLD
Nauvoo, Sec. 31 3 acres

BUSH, MR. & MRS. HAROLD H. Rt. 1
Nauvoo Sec. 31 12 acres

BOLLIN, S. T. GENEIEVE Rt. 1
Nauvoo Sec. 23 160 acres



COX, EMMA N. Rt 1
Nauvoo Sec. 32 5 acres

BRANT, C. H. Rt. I
Nauvoo Sec. 12 125 acres

MARZOLF, CARL Rt. 1
Nauvoo Sec. 32 42 acres

BRUEGGER, LOUIS Rt. 1
Nauvoo Sec. 31 5 acres

OURTH, ARNOLD Rt. 1
Nauvoo Sec. 12 64 acres

PILKINGTON, AGATHA Rt. 1
Nauvoo Sec. 31 150 acres



SEAVER MR. & MRS. EVERETT Rt. 1
Nauvoo Sec. 31 47 acres

PIONEER MOTEL
Nauvoo

PILOT GROVE TOWNSHIP

BURNSIDE

LA CROSSE

PILOT GROVE TOWNSHIP

GENERAL HIGHWAY MAP

PREPARED BY THE
BUREAU OF RESEARCH AND PLANNING
DIVISION OF HIGHWAYS
DEPARTMENT OF PUBLIC WORKS & BUILDINGS
IN COOPERATION WITH THE
U.S. DEPARTMENT OF COMMERCE
BUREAU OF PUBLIC ROADS

REVISIONS
SEE COUNTY MAP FOR DATES OF REVISIONS ON ROAD TYPE AND CULTURAL FEATURES.

SCALE

1 0 1 2 3 4 MILES

SCALE OF ENLARGEMENTS

0 1/4 1/2 3/4 1 MILE

POLYCONIC PROJECTION

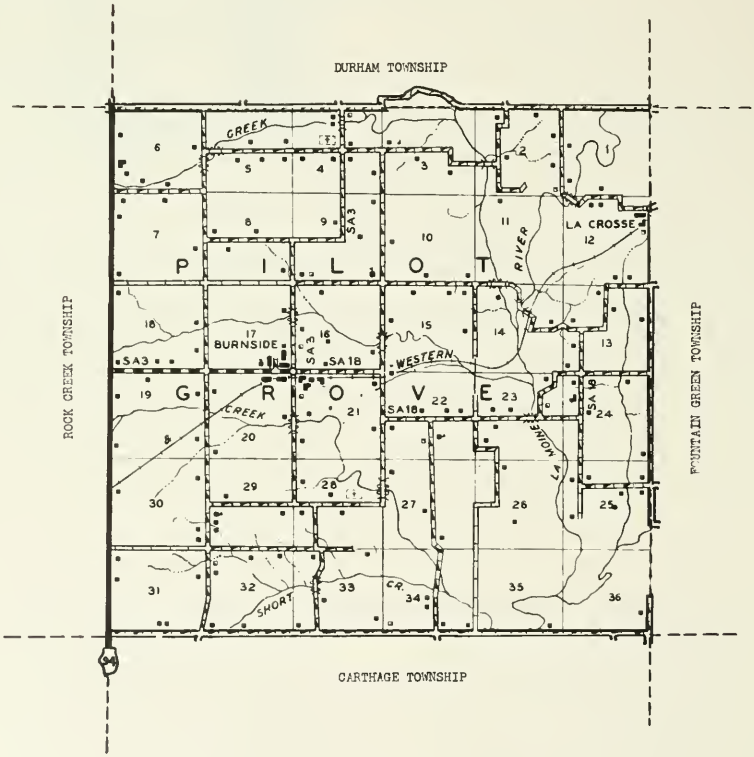

BURNSIDE

Founded more than seventy-five years ago, the village of Burnside today has a population of 250. It is located north of Carthage on the Toledo, Peoria & Western Railroad and serves as a trading center for the industrious farming community around it. Burnside is the principal village in Pilot Grove Township, which in 1950 had a total population of 588. One of the earliest settlers of the township was Ephriam Perkins, who arrived in 1835.



LA CROSSE

Another old community in Pilot Grove Township is the hamlet of La Crosse, with a population of eleven. It is served by the postoffice at nearby La Harpe. La Crosse is on the Toledo, Peoria & Western Railroad and also on the border line road between Pilot Grove and Fountain Green townships.



FIRST METHODIST CHURCH
Pastor, Melvin Berger

Burnside
Built 1873

BURNSIDE CHRISTIAN CHURCH
Richard Curn Present Pastor

Burnside

JUBILEE SCHOOL DISTRICT. 91
Piolt Grove Sec. 29

GRANT SCHOOL Not in Use Past Few Yrs.
Pi lot Grove Sec. 34

JUBILEC SCHOOL Rt. 4
Carthage Dist. 91 Sec. 29

MC GUFFY SCHOOL Rt. 1
Burnside Sec. 13 Grades 1-8

MC KAY CEMETERY
Pilot Grove, TWP



ANDERSON, LOUIS Rt. 1
La Harpe Sec. 1 80 acres
Old Pat Glynn Farm

ARCHER, ELTA Rt. 4
Carthage Sec. 31 291 acres

ARCHER, ELTA Rt. 4
Carthage Sec. 31

ATWATER, ROY Rt. 1
Burnside Sec. 7 80 acres

AUISE, JESSE L. Sec. 4 Rt. 1
La Harpe Op. Russell Blythe 190½ acres

BARR, BELLE & DAUGHTERS Rt. 1
Burnside Sec. 16 353 acres

BARR, BELLE & DAUGHTERS Rt. 1
Burnside Sec. 16 Ten. House

BARR, BETTY Rt. 1
Burnside Sec. 19 140 acres

BARR, OTTO — Rt. 4
Carthage Sec. 20 — 80 acres

BLACK, H. W. — Rt. 1
Burnside Sec. 6 — 80 acres

BARTLETT, KATE L. — Rt. 1
Burnside Sec. 7 — 80 acres

BOSTON, RAYMOND — Rt. 4
Carthage Sec. 20 — 160 acres

BISBY, J. — Rt.
Burnside Sec. 17 — 118 acres

BOTTENS, H. A. ESTATE — Rt. 2
La Harpe Sec. 3 — 108 acres

BISHOP, MAXINE MRS. — Rt. 1
Burnside Sec. 23 — 80 acres

BOWEN, KEITH — Rt. 1
Burnside Sec. 12 — 80 acres

BOYLES, BARTON — Rt. 1
Burnside Sec. 6 — 80 acres

BOYD, W. C. — Rt. 2
La Harpe Sec. 1 — 81 acres

BOYD, W. — Rt. 2
La Harpe Sec. 12 — 158 acre a

BOYD, W. C. — Rt. 1
Burnside Sec. 12 — 78 acres

BRIGHT, ROBERT JR. — Rt. 4
Carthage — 80 acres

BRIGHT, ROBERT SR. — Rt. 4
Carthage Reg. Angus — 80 acres

BRILLHART, CHARLES MRS. — Rt. 1
Burnside Sec. 24 — 175 acres



BRODIE, WILLIAM — Rt. 3
Carthage Sec. 27 — 80 acres

BROOKS, FAY — Rt. 1
Burnside Sec. 26 — 372 acres

BROOKS, JESSE — Rt. 3
Carthage Sec. 35 — 812 acres

BROOKS, JESSE — Rt. 1
Burnside Sec. 26 — Ten. House

BRUNSON, EMMIT — Rt. 2
La Harpe Sec. 2 — 118 acres

BURFORD, DAN T. — Rt. 2
La Harpe Sec. 2 — 60 acres

BUTLER, MRS. CLARA — Rt. 1
La Harpe Sec. 2 — 174 acres

CARTHAGE COLLEGE FARM — Rt. 1
Burnside Sec. 24 — 80 acres

COX, SPENCER — Box 103
Burnside Sec. 17 — 130 acres

DAVIS, FAY
Burnside Sec. 25
Rt. 1
80 acres

DOBSON, FRANK L.
Burnside Sec. 5
Rt. 1
227 acres

DAVIS, SAM
Burnside Sec. 18
Rt. 1
160 acres

DOUD, MATTIE
Burnside Sec. 7
Rt. 1
80 acres

DEITRICH, J. W.
Carthage Sec. 19
Rt. 4
80 acres

DUFFY, CLERE
Burnside Sec. 16
Rt. 1
80 acres

DERRY, LLOYDD
Carthage Sec. 19
Rt. 4
80 acres

DUFFY, S. FARLIN
Burnside Sec. 22
Rt. 1
10 acres

DUFFY, FLOYD — Rt. 2
Burnside Sec 14 — 138 acres

DUNCAN, GEORGE E. — Rt. 3
Carthage Sec. 32 — 260 acres

DUNCAN, O. C. — Rt. 1
Burnside Sec. 13 — 176 acres

ELSEA, HOMER J. — Rt. 3
Carthage Sec. 27 — 240 acres

FREEMAN, CRAIG — Rt. 3
Carthage Sec. 28 — 80 acres

FREEMAN, MR. & MRS. — Rt. 4
Craig & Son, Daune (Rolling Acres)
Carthage Sec. 29 — 120 acres

FREEMAN, F. B. — Rt. 3
Carthage Sec. 27 — 200 acres

FURROW, MERLIN — Rt. 1
Burnside Sec. 15 — 225 acres

GIBSON, G. P. Rt. 1
Burnside Sec. 8 291¼ acres

GILDNER, E. Rt 1
Burnside Sec. 18 120 acres

HANCOCK & GREEMAN (joint owners) Rt. 3
Carthage Sec. 28 240 acres



HANCOCK, MARY DEAN Rt. 3
Carthage 200 acres

HANKS, CLARENCE Rt. 1
Burnside Sec. 20 340 acres

HANKS, LEO Rt. 1
Burnside Sec. 13 80 acres

HANKS, LEO Rt. 1
Burnside Sec. 23 230 acres

HANKS, MILTON M. Rt. 1
Burnside Sec. 23 87 acres

HARRIS, JOHN H. Rt. 3
Carthage Sec. 21 130 acres

HENDRICKS, W. W. Rt. 1
Burnside Sec. 4 80 acres

HIGBEY, JOHN C. Rt. 4
Carthage Sec. 18 80 acres

HOPKINS, GEORGE E. Rt. 1
Burnside Sec. 14 60 acres

HOPKINS, LESLIEE MARY D. Rt. 1
Burnside Sec. 15 99½ acres

HORRABIN, H. Rt. 3
Carthage Sec. 21 228 acres

HORRABIN, WALDO Rt. 1
Burnside Sec. 21 80 acres

HULL, VIRGIL Rt. 1
Burnside Sec. 13 80 acres

HUMMELL, FLOYD Rt. 1
Burnside Sec. 13 80 acres

HUNTER, WILLIAM Rt. 1
Burnside Sec. 5 80 acres

JACKSON, FRED Rt. 3
Carthage Sec. 33 120 acres

JOHNSON, MABEL MRS. Rt. 1
La Harpe Sec. 2 77 acres

JONES, J. H. Rt. 1
Burnside Sec. 5 160 acres

KETCHAM, HOMER Rt. 1
Burnside Sec. 8 99 acres

KLOEPFER, RALPH W. Rt. 3
Carthage Sec. 20 123 acres

LA CROSSE Sec. 12 Rt. 2
La Crosse Lyle W. Reiselt
Briggs & Stratton Parts & Service

LAHARPE, CITY OF — Rt. 1
Burnside Sec. 14 — 240 acres

CITY OF LA HARPE — Rt. 1
Burnside Sec. 14 — 240 acres

LARSEN, JOHN W. — Rt. 2
La Harpe Sec. 3 — 216 acres

LARSON, JOHN — Rt. 3
Carthage Sec. 29 — 105 acres

LARSON, JOHN W. — Rt. 3
Carthage Sec. 29 — 80 acres

LOVELL, CHARLES — Rt. 3
Carthage Sec. 34 — 160 acres

LUTTRELL, AARON — Rt. 3
Carthage Sec. 16 — 60 acres

MAPES, ROBERT — Rt. 2
La Harpe Sec. 2 — 140 acres

MARKEY, JOHN Rt. 3
Carthage Sec. 33 105 acres

MARKEY, KEITH Rt. 1
Burnside Sec. 24 200 acres

MARKEY, KEITH Rt. 3
Carthage Sec. 21 153 acres

MARTIN ESTATE C. Martin Ten. Rt. 1
Burnside Sec. 22 260 acres

MARTIN, RICHARD Rt. 1
Burnside Sec. 25 105 acres

MARTIN, RICHARD Rt. 1
Burnside Sec. 23 120 acres

MC BRIDE, JOE Rt. 4
Carthage Sec. 19 160 acres

MC MINIMY, ETHEL MRS. Rt. 2
La Harpe Sec. 3 93 acres

McMINIMY, ETHEL Rt. 2
La Harpe Sec. 3 Ten

MITCHELL, ALBERT Rt. 1
Burnside Sec. 24 42 acres

MERIWETHER BROTHERS Rt. 2
La Harpe Sec. 12 80 acres

PATTERSON, JAMES Rt. 1
Burnside Sec. 13 40 acres

MERIWETHER, C. Rt. 2
La Harpe Sec. 1 80 acres



PETERSON, MARION Rt. 4
Carthage Sec. 19 160 acres

METTERNICH, GENEVIEVE Sec. 19 Rt. 4
Carthage Op. Flynn Floyd 160 acres

PETTIT, HARVARD Rt. 1
Burnside Sec. 7 160 acres

PETTIT, HARVARD — Rt. 1
Burnside Sec. 6 — 80 acres

PETTIT, HARVARD — Rt. 1
Burnside Sec. 8 — 40 acres

PETTIT, HARVARD — Rt. 1
Burnside Sec. 6 — 120 acres

PETTIT, W. — Rt. 1
Burnside Sec. 20 — 40 acres

PETTIT, W. — Rt. 1
Burnside Sec. 17 — 100 acres

RAE, ELMLE — Rt. 1
Burnside Sec. 25 — 386 acres

RAWSON, WILLIAM — Rt. 3
Carthage Sec. 21 — 223 acres

REIDNER, LYLE — Rt. 1
La Harpe Sec. 4 — 180 acres

RICH, FARM ESTATE — Rt. 1
Burnside Sec. 13 — 173 acres

RHEA, JOHN MRS. — Rt. 1
Burnside Sec. 5 — 80 acres

RHEA, WILLIAM J. ESTATE — Rt. 2
Dallas City Sec. 6 — 147 acres

ROATH, LILLIAN — Rt. 1
Burnside Sec. 7 — 40 acres

ROBINSON, ERNEST — Rt. 4
Carthage Sec. 31 — 152 acres

RUDOLPH, MRS. WILLIAM — Rt. 3
Carthage Sec. 31

RUDOLPH, MRS. WILLIAM — Rt. 3
Carthage — 169 acres

RUEBUSH, HELEN — Rt. 4
Carthage Sec. 30 — 167 acres

SALISBURY, ILA & A. G. Rt. I
Burnside Sec. 15 110 acres

SCANCAL, VILAS Rt. 1
Burnside Sec. 9 80 acres

SALISBURY, PEARL Rt. 3
Carthage Sec. 33 240 acres

SHEPARD, FRANK Rt. 1
Burnside Sec. 13

SARTORIUS, GRACE Rt. I
Burnside Sec. 23 193 acres

SHEUERMANN, ALBERT Rt. 4
Carthage Sec. 19 12 acres

SCANLAN, LYLE Rt. 1
Burnside Sec. 9 80 acres

SHINN, T. Rt. I
Burnside Sec. 22 80 acres

SMIDDY, GLENWOOD Rt.
Burnside Sec. 5 148 acres

SWAIN, LAURENCE Rt. 3
Carthage Sec. 34 80 acres

THE HENRY SNYDER HEIRS Rt. 4
Carthage Sec. 30 80 acres

TANTON, GLENWOOD Rt. 1
Burnside Sec. 16 240 acres

SNYDER, MR. & MRS. (Floy) Rt. 4
Carthage Sec. 30 83 acres

TAYLOR, ANNA MRS. Rt.1
Burnside Sec. 25 60 acres

SWAIN, ELDON Rt. 3
Carthage Sec. 34 180 acres

TODD, DELLA Rt. 4
Carthage Sec. 19 40 acres

THOMAS, HUBERT — Rt. 1
Burnside Sec. 14 — 80 acres

THOMPSON, LELAND — Rt. 1
Burnside Sec. 9 — 294 acres

THOMPSON, BERT — Rt. 1
Burnside Sec. 16 — 80 acres

UFKES, HENRY — Rt. 3
Carthage Sec. 28 — 72 acres

THOMPSON, GUY — Rt. 1
Burnside Sec. 17 — 80 acres

WEATHERINGTON, ED. — Rt. 1
Burnside Sec. 15 — 73 acres

THOMPSON, HOMER — Rt. 1
Burnside Sec. 18 — 80 acres

WEATHERINGTON, WILLIAM — Rt. 1
Burnside Sec. 22 — 136½ acres

WELCH, WADE A. Rt. 1
Burnside Sec. 4 80 acres

WHITAKER, CHESTER Rt. 2
La Harpe Sec. 4 74 acres

WETTERICH, MARTIN Rt. 3
Carthage Sec. 33 181 acres

WILEY, R. Rt. 4
Carthage Sec. 29 39 acres

WETTERICH, MARTIN Rt. 3
Carthage Sec. 32 170 acres

WYATT, LOREN Rt. 3
Carthage Sec. 34 80 acres

WHITAKER, CHESTER Rt. 2
La Harpe Sec. 2 208 acres

ZIMMERMAN, WALDO Rt. 1
Burnside Sec. 23 123 acres

PONTOOSUC TOWNSHIP

PONTOOSUC

PONTOOSUC TOWNSHIP

GENERAL HIGHWAY MAP

PREPARED BY THE
BUREAU OF RESEARCH AND PLANNING
DIVISION OF HIGHWAYS
DEPARTMENT OF PUBLIC WORKS & BUILDINGS
IN COOPERATION WITH THE
U.S. DEPARTMENT OF COMMERCE
BUREAU OF PUBLIC ROADS

REVISIONS

SEE COUNTY MAP FOR DATES OF REVISIONS ON ROAD TYPE AND CULTURAL FEATURES.

SCALE

1 0 1 2 3 4 MILES

SCALE OF ENLARGEMENTS

0 1/4 1/2 3/4 1 MILE

POLYCONIC PROJECTION

STATE OF IOWA

LEE COUNTY

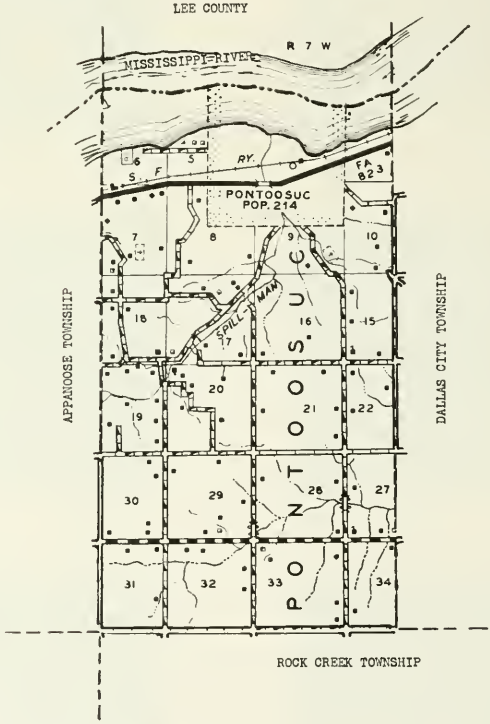

PONTOOSUC

The village of Pontoosuc, with a population of 214, is located in the north portion of the county and fronts on the Mississippi River, which at this point runs in an almost east-west direction. The village is adjacent to Dallas City on the one hand, and Fort Madison, across the Mississippi in Iowa, on the other. It is the only community in Pontoosuc Township, which in 1950 had a total population of 478. The village of Pontoosuc was founded in 1837 by Hezekiah Spillman, Marvin Tryon and James W. Brattle. Its site was formerly known as Spillman's Landing.

VICTORY SCHOOL
Pontoosuc Sec. 18

BARR, ETHEL Rt. 1
Niota Sec. 20 160 acres

AVISE, DELIA & MILO Rt. 1
Niota Sec. 29 90 acres

BENNINGTON, JAY Rt. 1
Niota Sec. 17 40 acres

BABCOCK, EDWARD Rt. 1
Niota Sec. 19 100 acres

BENNINGTON, LYELL SEc. 22 Sec. 22
Colusa Op. P.F. Mathews 80 acres

BARKER, HOWARD
Dallas, City Sec. 8 120 acres

BOLLIN, GENEVIEVE Rt 1
Niota Sec. 36 93 acres

BRATZ, FRED Rt. 1
Niota Sec. 20 160 acres



BRINKSCHROEDER, MARTIN H. Rt. 1
Niota Sec. 7 127 acres

BRODIE, WILLIAM P. Rt. 1
Niota Sec. 17 86 acres

CAIN, LEONARD Rt. 1
Niota Sec. 33 80 acres

CARR, W. Rt. 1
Niota Sec. 9 60 acres

CHEESEBRO, EARL Rt 1
Niota Sec 31 140 acres

CHEESEBRO, WILLIAM Rt 1
Niota Sec. 32 142 acres

CLARK, H. R.
Pontoosuc Sec. 4 40 acres

COFFMAN, GEORGE A. Rt. 2
Dallas City Sec. 10 103 acres

COLLINS, HOWARD Rt. 1
Niota Sec. 28 120 acres

DAVIS, MARTHA & DALE Rt. 1
Niota Sec. 32 137 acres

DEEDS, JEWELL Sec. 27 Rt. 1
Niota Op. Pete Hyhouse 160 acres

DUNN, WESLEY J. Rt. 1
Niota Sec. 9 64 acres

ELLISON, CLYDE Rt. 1
Niota Sec. 28 160 acres

FIRNER, LILLIE Sec. 21 Rt. 1
Niota Fred Massie Op. 80 acres

GIBSON, W.
Pontoosuc Sec. 8 2 lots

GRACEY, KENNETH Rt. 2
Dallas City Sec. 35 80 acres

GRAFT, JAMES A. Rt. 1
Niota Sec. 7 204 acres

GRIFFITHS, CARL Rt. 1
Niota Sec. 29 160 acres

GRIFFITHS, CARL Rt. 1
Niota Sec. 30 63 acres

HARL, BERNICE
Colusa Sec. 27 360 acres



HARL, BERNICE
Colusa Sec. 27 360 acres
Used to be Camp Creek School

HARL, DARRELL Rt. 1
Burnside Sec. 35 54 acres

HIMEMAN, OSCAR Rt. 1
Niota Sec. 19 40 acres

HOGAN, JOHN — Rt. 1
Niota Sec. 18 — 100 acres

HUTSON, FLOYD — Rt. 1
Niota Sec. 7 — 1½ acres

HUBBARD, ANDREW — Rt. 1
Burnside Sec. 34 — 80 acres

ISAAC, AGNES — Rt. 1
Niota Sec. 19 — 47 acres

HUPP, R. K. — Rt. 1
Niota Sec. 30 — 100 acres

ISAAC, AGNES — Rt. 1
Niota Sec. 29 — 80 acres

HUTSON, DEL D.
Pontoosuc Sec. 9 — 10 acres

JOHNSON, CARL — Rt. 1
Niota Sec. 7 — 110 acres

KIDSON, MRS. R. J. Rt. 1
Niota Sec. 34 80 acres

LAMB, JASPER R. Rt. 2
Dallas City Sec. 10 175 acres

LASSWELL, ARLIE Rt. 1
Niota Sec 32 200 acres

LITTLE, CLAUDE Rt. 1
Niota Sec. 17 220 acres

LITTLE, HAROLD Rt. 1
Niota Sec. 18 62 acres

LITTLE, WALTER Rt. 1
Niota Sec. 18 60 acres

LISKEY, LULA Mrs. Rt. 1
Niota Sec. 18 87 acres

LONGSHIE & Mrs. F. Hughett Rt. 2
Niota Sec. 15 280 acres

LONGSHIE E. & Mrs. F. Hughett Rt. 2
Niota Sec. 15 Tenhouse

MC BRIDE, GUY Rt. 1
Niota Sec. 22 160 acres



LOUTH, C. E. Rt. 2
Dallas City Sec. 10 100 acres

McBRIDE, MAURICE Rt. 1
Niota Sec. 30

LOUTH, C. Rt. 2
Dallas City Sec. 10 72 acres

MC BRIDE, MAURICE Rt. 1
Niota Sec. 30 123 acres

MASSIE, CLARA Rt 1
Niota Sec. 22 80 acres

MYERS, FRANK E. Rt. 1
Niota Sec. 4 170 acres

NELSON, CARL Rt. 1
Niota Sec. 32 80 acres

NELSON, CARL Rt. 1
Niota Sec. 32 530 acres

NEWMAN, CARL Rt. 1
Niota Sec. 19 160 acres

OWINGS, DALE & NEWTON, ESTELLA
Niota Sec. 21 Rt. 1 80 acres

NEWTON, HIRAM F. Rt. 1
Niota Sec. 21 160 acres

NEWTON, VIRGINIA M. & LESLIE M. Rt. 1
Niota Sec. 21 Ten. Frank Newton
300 acres

NORTHUP, HARRY Rt. 1
Niota Sec. 19

OCHSNER BROTHERS
Dallas City Sec. 3 120 acres

OCHSNER, CLARENCE K. Rt. 1
Niota Sec. 15 80 acres

OWINGS, L. Rt. 1
Niota Sec. 28 166 acres

PALM, C. Rt. 1
Niota Sec. 16 46 acres

PENCE, VIRGIL Rt. 1 Rt. 1
Niota Sec. 9 26 acres

PRIVEA, LOUIE Rt. 1
Niota Sec. 19

RHEA, JAMIE Mrs. Rt. 1
Niota Sec. 21 80 acres

SHAFER, JOHN Rt. 1
Niota Sec. 7 89 acres

SHIPFER, CARL Rt. 1
Niota Sec. 16 120 acres

SIEGRIST, ALBERT C. Sec. 17 Rt. 1
Niota William Ash Op. 91 acres

SPARROW, HAROLD Rt. 1
Niota Sec. 7 359 acres

SOLAND, LESTER Rt. 1
Niota Sec. 32 87 acres

STEINER, TELL W. Rt. 1
Niota Sec. 20 95 acres

SMIDDY, IRVIN Rt. 1
Niota Sec. 17 20 acres

TARMAN, JOSEPH E. Rt. 1
Niota Sec. 19 34 acres

SMITH, ELMER Rt. 1
Niota Sec. 33 120 acres

TEESDALE, HUGH Rt. 1
Niota Sec. 29 160 acres

THOMPSON, JESSE Rt. 1
Niota Sec. 33 120 acres

TOBEN, C. Rt. 1
Niota Sec. 7 34 acres



WALKER, HARVEY Sec. 31 Rt. 1
Niota Walter Macklin Op. 160 acres

WEBER, F. H. ESTATE Sec. 30 Rt. 1
Niota L.E. Foresman 130 acres

WELLS, MISS ELLEN
Pontoosuc Sec. 8 62 acres

ZERN, ARLIE Rt. 1
Niota Sec. 16 80 acres

ZERN, VANE C. Rt. 1
Niota Sec. 33 40 acres

PRAIRIE TOWNSHIP

ELVASTON

McCALL

PRAIRIE TOWNSHIP

GENERAL HIGHWAY MAP

PREPARED BY THE
BUREAU OF RESEARCH AND PLANNING
DIVISION OF HIGHWAYS
DEPARTMENT OF PUBLIC WORKS & BUILDINGS
IN COOPERATION WITH THE
U.S. DEPARTMENT OF COMMERCE
BUREAU OF PUBLIC ROADS

SCALE

1 0 1 2 3 4 MILES

SCALE OF ENLARGEMENTS

0 1/4 1/2 3/4 1 MILE

POLYCONIC PROJECTION

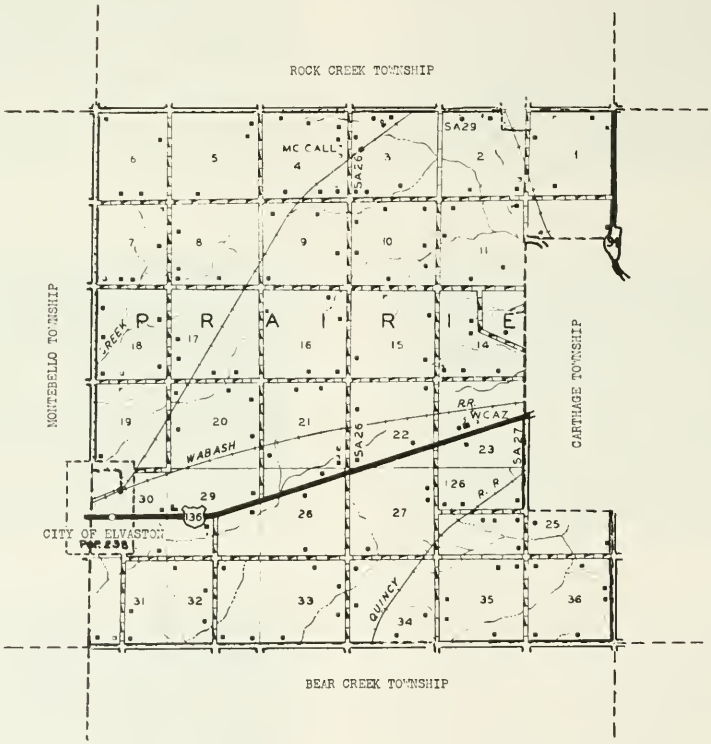

ELVASTON

Another village in the county founded more than seventy-five years ago is Elvaston, which today has a population of 238. It is located on the Wabash and Toledo, Peoria & Western railroads and on US 136. Elvaston is the principal community of Prairie Township, with a total population of 660. Among early settlers in the township were H. M. Walker, J. W. Hawley and William Hamilton, all of whom arrived in the 1830's.

McCALL

Only other community in Prairie Township is the hamlet of McCall, which in 1950 had a population of twenty-five. It is served by the postoffice at nearby Carthage. McCall was founded in the 1870's after the Toledo, Peoria & Western Railroad was built through the region.

PRESBYTERIAN CHURCH Sec. 17 Elvaston

GRAPEVINE SCHOOL HOUSE Rt. 4
Carthage Sec. 21 3/4 acre



SHILOH SCHOOL NO. 126 Sec. 35 Rt. 2
Carthage Grace Grainger Teacher

MC CALL GRADE SCHOOL Rt. 4
Carthage Sec. 3 1 acre

ELVASTON GRADE SCHOOL Elvaston
Mrs. Grace E. Wegehenknl Principal

ELVASTON CEMETERY Rt. 1
Elvaston Sec. 30

BARR, F. Rt. 4
Carthage Sec. 1 104 acres

ALLEN, DR. - SCHEETZ, LEROY Rt. 4
Carthage Sec. 11 160 acres

BENSTIEN, WILLIAM Rt. 2
Carthage Sec. 26 160 acres



ALLEN, DOCTOR S. S. Sec. 5 Rt. 1
Hamilton Op. Francis Scheetz 360 acres

BERG, LEWIS Rt. 2
Carthage Sec. 25 80 acres

ALLUI, LOLA Rt. 4
Carthage 80 acres

BERGER, W. G. Rt. 4
Carthage Sec. 10 120 acres

BOLTON, ANNA Sec. 6 Rt. 1
Hamilton Op. Paul Bolton 167 acres

BOLTON, LOUIS Rt. 4
Carthage Sec. 5 133 acres

BOOS, MR. & MRS. FLOYD E. Rt. 2
Carthage Sec. 27 320 acres

BOOS, FLOYD E. Rt. 2
Carthage Sec. 34 157 acres

BRIGGS, VIRGINIA Rt. 4
Carthage Sec. 23 238 acres

BURLING, HARRY L. Rt. 4
Carthage Sec. 3 72 acres

BURLING, HERMAN Rt. 4
Carthage Sec. 5 80 acres

CARROLL, FLOYD Rt. 2
Carthage Sec. 34 80 acres

CARTHAGE COLLEGE Rt. 2
Carthage Sec. 33 120 acres

CAULKENS, PERCY Rt. 2
Carthage Sec. 26 Ten. house

CAULKEN, WILFORD Rt. 2
Carthage Sec. 27 80 acres

CHAPMAN, J. - BYRNES, JOHN Rt. 1
Hamilton Sec. 8 160 acres

CLARK, W. G. & PHILIP Rt. 4
Carthage Sec. 28 208 acres

COELEN, JOHN Rt. 2
Carthage Sec. 27 80 acres

COGBURN, EARL Rt. 1
Hamilton Sec. 7 80 acres

COULTER, L. V. Rt. 4
Carthage Sec. 13 227 acres

COULTER, L. V. Rt. 4
Carthage Sec. 13 92 acres

CURTIS, CLAYTON Rt. 4
Carthage Sec. 11 90 acres

Carthage Sec. 22 Rt. 4
167 acres

CUTLER, MAX Rt. 4
Carthage Sec. 4 160 acres

CULKIN, PERCE Rt. 2
Carthage Sec. 23 210 acres

DAVIDSON, FLOYDE Rt. 2
Carthage Sec. 33 100 acres

CULKINS SISTERS Sec. 16
Carthage K. E. Rampley 160 acre

DELOZIER, W. Rt. 4
Carthage Sec. 1 160 acres

DEMENT, J. Rt. 2
Carthage Sec. 34 233 acres

EWING, C. LEE & HUBERT L.
Elvaston Sec. 29 200 acres

DOWDALL, RAYMOND Rt. 4
Carthage Sec. 26 160 acres

EWING, JOHN Rt. 4
Carthage Sec. 7 80 acres

DUNCAN, RUSSEL & JONES, MARIE
Elvaston Sec. 30 120 acres

EWING, MRS. LENA & J. L. Rt. 4
Carthage Sec. 29 320 acres

EDWARDS, FRANK Rt. 4
Carthage Sec. 22 80 acres

FECHT, JOHN W. & MARIE Rt. 4
Carthage Sec. 14 80 acres

FISHER, SAM E. ESTATE — Rt. 1
Hamilton Sec. 6 & 7 — 154 acres

FOOKEN, OMMO — Rt. 2
Carthage Sec. 32 — 160 acres

FrEELAND, J. M. — Rt. 2
Carthage Sec. 32 — 40 acres

FUGATE, GEORGIA MRS. — Box 264
Elvaston Sec. 20 — 160 acres
Ralph Cordell Op.

FUGATE, WENDEL
Hamilton Sec. 6 — 100 acres

FURROW, RAYMOND — Rt. 4
Carthage Sec. 16 — 120 acres

GABELS ELEVATOR — Box 128
Elvaston Sec. 19 Grain Dealer



GALLOWAY, CLEO C. — Rt. 2
Carthage Sec. 33 — 120 acres

GAYLEN, JAMES Rt. 4
Carthage Sec. 15 80 acres

GRAINGER, ROY Rt. 1
Carthage Sec. 2 80 acres

GEISSLER, CARL Rt.
Carthage Sec. 35 160 acres

GRAUF, E. R.
Elvaston Sec. 31 212 acres

GEISSLER, THEODORE Rt. 2
Carthage Sec. 36 80 acres

GRAUF, EARL R.
Elvaston Sec. 32 240 acres

GRAHAM ESEATE Rt. 4
Carthage Sec. 9 80 acres

GRAUF, EARL R.
Elvaston Sec. 30 60 acres

GRIFITHS, GEORGE Rt. 4
Carthage Sec. 2 95 acres

GUNNING, IRA Rt. 4
Carthage Sec. 3 40 acres

GUYMON, LELAND L. Rt. 4
Carthage Sec. 1 135 acres

HABREN, GEORGE Rt. 4
Carthage Sec. 21 103 acres



HABBEN, GEORGE & CURTIS Rt. 4
Carthage Sec. 20 160 acres



HABBEN, HENERY Rt. 4
Carthage Sec. 25 160 acres

HABBEN, LOU Rt. 2
Carthage Sec. 22 160 acres

HABBEN, M. J. Rt. 4
Carthage Sec. 21 104 acres

HAFFEY, ARTHUR — Rt. 4
Carthage Sec. 14 — 100 acres

HARDY, GLEN — Rt. 4
Carthage Sec. 16 — 320 acres



HANCOCK COUNTY FARM — Rt. 2
Carthage
Frank Dye Overseeter — 280 acres

HARLIN, FRED — Rt. 4
Carthage Sec. 1c — 165½ acres

HANES, HURSEL — Rt. 4
Carthage Sec. 20 — 100 acres

HARRISON, BLANCHE
Elvaston Sec. 30 — 40 acres

HARDY, GLEN G. Sec. 17 — Rt. 4
Carthage R. Ziegenhorn — 80 acres

HARRISON, FRED — Rt. 2
Carthage Sec. 36 — 78 acres

HOFFMAN, LEE — Rt. 2
Carthage Sec.35 — Ten. house

HOFFMAN, LEE — Rt. 2
Carthage Sec. 26 — 160 acres

HOME MATERIALS CO. — Rt. 1
Elvaston Sec. 29 — 1 acre

HOPKINS, VERN — Rt. 4
Carthage Sec. 10 — 80 acres

HULS, HILKA & AMOS — Rt. 2
Carthage Sec. 25 — 160 acres

INGALS, IRENE — Rt. 4
Carthage Sec. 17 — 120 acres

JOHNS, DICK & PHYLIS — Rt. 4
Carthage Sec. 2 — 90 acres

JOHNSON, ANTON — Rt. 2
Carthage Sec. 35 — 160 acres
Sunrise View Farm

JOHNSON, JOHANNES Box 124 Rt. 2
Carthage Sec. 35 160 acres

LILLIS, ROY C. Rt. 2
Carthage Sec. 32 16 acres

LINNENBURGER, W. M. Box 74
Elvaston Sec. 25 8 acres

LOESCHEN, ALBERT Rt. 2
Carthage Sec. 34 160 acres

LOURING, MARY Rt. 4
Carthage Sec. 21 160 acres

LOURING, MARY & HARTWEG, DONALD Rt. 2
Carthage Sec. 25 80 acres

LOORING, WILLIAM Rt. 2
Carthage Sec. 36 160 acres

LUNT, GEORGE
Warsaw Sec. 31 79 acres

LUNT, GLENN — Rt. 1
Warsaw Sec. 31 — 63 acres

LUNT, WALTER — Box 43
Elvaston Sec. 36 — 8½ acres

MACK, EDWARD C. — Rt. 4
Carthage Sec. 20 — 320 acres

MARKEY, JENNIE — Rt. 4
Carthage Sec. 17 — 80 acres

MARSHALL, JOHN
Hamilton Sec. 18 — 80 acres

MARSHALL, MAE & SON CARL — Rt. 4
Carthage Sec. 18 — 80 acres

MARSHALL, RALPH — Rt. 4
Carthage Sec. 16 — 160 acres

MASSIE, VIRGIL — Rt. 4
Carthage Sec. 3 — 130 acres

MC CALL ELEVATOR Rt. 4
Carthage Sec. 4

MC CORMICK, LOYD Rt. 4
Carthage Sec. 3 200 acres

McGINNIS, MR. & MRS. LESTER H. Rt. 1
Elvaston Sec. 19 55 acres

McMANUS ESTATE Rt. 2
Carthage Sec. 36 160 acres
Angus Cattle - Visitors Welcome Ph. 6-13

MC MILLIAN, MRS. KATE Rt. 4
Carthage Sec. 13 40 acres

MC MILLIAN, MRS. KATE Rt. 4
Carthage Sec. 13 60 acres

MC NALLY, BART J. Rt. 4
Carthage Sec. 16 40 acres

MC NALLY, MRS. FRANK Rt. 4
Carthage Sec. 10 80 acrea

MILLER, MRS. DOLLY — Box 144
Elvaston Sec. 30 — 3 acres

OERTEL, FRANK W. — Rt. 2
Carthage Sec. 33 — 80 acres

MURPHY, MILES MRS. Sec. 14 Rt. 4
Carthage Myles B. Murphy 262 acres

OWENS ESTATE — Rt. 1
Hamilton Sec. 8 — 200 acres

MURPHY, ORVILLE — Rt. 4
Carthage Sec. 14 — 80 acres

PHIPPS, CARL MR. & MRS. — Rt. 4
Carthage Sec. 18 — 120 acres

MURPHY, ORVILLE — Rt. 4
Carthage Sec. 14 — 130 acres

PHIPPS, HARRY — Rt. 1
Hamilton Sec. 8 — 80 acres

POLAND, EARL — Rt. 1
Hamilton Sec. 7 — 120 acres

RICHARD, PARIS & MINNETT — Rt. 1
Hamilton Sec. 6 — 240 acres

POLAND, WILLIAM — Rt. 1
Hamilton Sec. 7 — 84 acres

ROTTMAN, WILLIAM — Rt. 4
Carthage Sec. 15 — 160 acres

RAND, THOMAS E. — Rt. 2
Carthage Sec. 26 — 120 acres

RUEBUSH, ROY — Rt. 4
Carthage Sec. 19 — 160 acres

REGER, ADAM — Rt. 4
Carthage Sec. 4 — 160 acres

RUGER, DOROTHY & PAUL & JAMESON, E.
Carthage Sec. 10 Rt. 4 — 200 acres

RUGGLES, MRS. LEON — Rt. 2
Carthage Sec. 26 — 120 acres

SEIZ, ELMER — Rt. 4
Carthage Sec. 15 — 160 acres

SAATHOFF, RIEKE — Rt. 2
Carthage Sec. 32 — 100 acres

SHEERICK, O.- MARKEY, LOWELL — Rt. 4
Carthage Sec. 14 — 160 acres

SCHILSON, ERWIN D. — Rt. 4
Carthage Sec. 4 — 168 acres

SHENNICH, JOE Sec. 1
Carthage William Boyer — 120 acres

SCOTT, E.T. & NEWMAN CARL H. — Rt. 4
Carthage Sec. 11 — 286 acres

SHIRER, MERLIN — Rt. 2
Carthage Sec. 23 — 5 acres

SIMS, ALBERT Rt. 4
Carthage Sec. 4 80 acres

SMART, IRA W. Rt. 2
Carthage Sec. 26 80 acres

SMITH, JAMES Rt 2
Carthage Sec. 3 80 acres

SPRING, JOE Rt 4
Carthage Sec. 21 84 acres

STEINHOUR, AMOS Rt. 2
Carthage Sec. 35 80 acres

STEVENSON, EDW. H. Sec. 18 Rt. 1
Hamilton Tennant's House

STEVENSON, EDW. Rt. 1
Hamilton Sec. 18 165 acres

STUMP, FLOYD
Elvaston Sec. 31 160 acres

STUMP, JAMES
Elvaston Sec. 19 80 acres

STUMP, MR. & MRS. LOWELL R. Rt. 4
Carthage Sec. 20 82 acres

TANNER, NORA Rt. 4
Carthage Sec. 3 80 acres

TANNER, ROSEANN Rt. 4
Carthage Sec. 22 160 acres

WALKER, CLYDE H. Rt. 2
Carthage Sec. 32 160 acres

W.C.A.Z. TRANSMITTER & ANTENNA LOCATION
Carthage Sec. 23 Rt. 2 10 acres



WILKINS, JOE & CARL Rt. 4
Carthage Sec. 18 80 acres

WINKEL, MARY & JOE Rt. 4
Carthage Sec. 3 124 acres

ROCK CREEK TOWNSHIP

FERRIS

ADRIAN

ROCK CREEK TOWNSHIP

GENERAL HIGHWAY MAP

PREPARED BY THE
BUREAU OF RESEARCH AND PLANNING
DIVISION OF HIGHWAYS
DEPARTMENT OF PUBLIC WORKS & BUILDINGS
IN COOPERATION WITH THE
U.S. DEPARTMENT OF COMMERCE
BUREAU OF PUBLIC ROADS

SCALE

1 0 1 2 3 4 MILES

SCALE OF ENLARGEMENTS

0 1/4 1/2 3/4 1 MILE

POLYCONIC PROJECTION

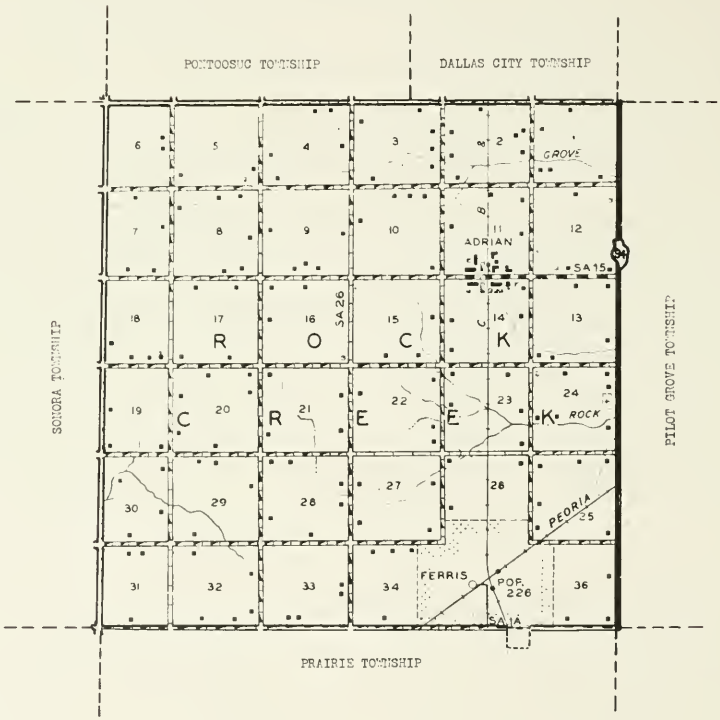

FERRIS

The incorporated village of Ferris, with a population of 272, lies north of Carthage on the Santa Fe and the Chicago, Burlington & Quincy railroads and is the trading center of a thriving agricultural community around it. It is the leading village of Rock Creek Township, which in 1950 had a total population of 795. First settler of the township was Warren Yaple, who came in 1830.

ADRIAN

Just north of Ferris may be found the village of Adrian, which was platted late in the nineteenth century following the construction of the Chicago, Burlington & Quincy Railroad through this area. Today, Ferris has a population of 272 and serves as a trading center for the farming community around it.

CHRISTIAN CHURCH
No Present Minister

Ferris
Built 1896

METHODIST CHURCH
Richard Brownfield Rev.

Ferris
Built in 1871

CENTER GRADE SCHOOL Sec. 16 Rt. 4
Carthage Not in Use

ANGUS ESTATE Rt. 1
Burnside Sec. 4 40 acres

ANGUISH, RAYMOND & GRACE Rt. 1
Burnside Sec. 3 400 acres

ANGUISH, RAYMOND Rt. 1
Burnside Sec. 3

ATKINS, LYLE Rt. 4
Carthage Sec. 27 164 acres

ATKINS, LYLE K. Rt. 4
Carthage Sec. 25 83 acres

BAILEY, GEORGE Rt 1
Burnside Sec. 10 120 acres



BARR, OTTO G. Rt. 4
Carthage Sec. 24 160 acres

BERGMEIER, THOMAS G. Rt. 1
Burnside Sec. 7 90 acres

BERGMEIER, STEVEN Sec. 6 Rt. 1
Niota Francis Bergmeier Op. 82 acres

BERGMEIER, STEVEN Rt. 1
Niota Sec. 6 106 acres

BERRY, EUGENE Rt. 1
Burnside Sec. 9 160 acres

BERRY, O. L. Rt. 1
Burnside Sec. 12 160 acres

BERRY, O. L. Rt. 4
Carthage Sec. 14 80 acres

BERRY, O. L. Rt. 1
Burnside Sec. 12 1 acre

BOTTENS, CLARENCE Rt. 1
Niota Sec. 4 100 acres

BOTTENS, E. W. Rt. 1
Burnside Sec. 7 107 acres

BUGHMAN, GEORGE Rt. 4
Carthage Sec. 22 124 acres

BOTTONS, MRS. HENERY Rt. 4
Carthage Sec. 20 160 acres

BURKHART, KEITH Rt. 1
Burnside Sec. 16 160 acres

BOYER, HARVEY Rt 4
Carthage Sec. 21 80 acres

BURKHART, KEITH Rt. 1
Burnside Sec. 24 160 acres

BRITT, MARGARET Rt. 4
Blooming Sec. 26 160 acres

BURNER, MRS. MARY Rt. 4
Carthage Sec. 20 80 acres

BUSH, VIRGIL & RUTH — Rt. 4
Carthage — 84 acres

CASBURN, MRS. FLOYDE
Ferris — Sec. 35 — 80 acres

CAMPBELL, WILLIAM — Rt. 4
Carthage — Sec. 27 — 160 acres

CHAPIN, HARRIET — Rt. 1
Burnside — Sec. 13 — 160 acres

CARTHAGE COLLEGE FARM — Rt. 4
Carthage — Sec. 28 — 80 acres

CHRISTY, ARTHUR — Rt. 4
Carthage — Sec. 28 — 100 acres

CARLISLE, GEORGE — Rt. 4
Carthage — Sec. 24 — 160 acres

CRINDLE, MARY — Rt. 4
Carthage — Sec. 32 — Tennant

DERKS, IRA A. Rt. 4
Carthage Sec. 21 40 acres



DOBSON, FRED Rt. 1
Burnside Sec. 13 80 acres

DUNCAN, A. S. & ESTHER Rt. 1
Burnside Sec. 2 100 acres

DUNCAN, A. S. & ESTHER Rt. 1
Burnside Sec. 2 100 acres

ELLISON, MAURICE E. Rt. 1
Burnside Sec. 5 80 acres

FERRIS ELEVATOR CO.
Ferris



FLYNN, CLARA Rt. 4
Carthage Sec. 25 84 acres

GAHLE, MARGARET
Adrian Sec. 11 2 acres

GRIFFITHS, FLOYD Rt. 4
Carthage Sec. 20 160 acres

GRIFFITH, FLOYD Rt. 4
Carthage Sec. 29 160 acres

GRINDLE, MARY Rt. 4
Carthage Sec. 32 240 acres

HAGEMAN, MRS. ELMER Rt. 4
Carthage Sec. 17 80 acres

HAINES, MRS. NELLIE Rt. 1
Burnside Sec. 3 80 acres

HANCOCK GRAIN CO.
Adrian

HARRELL, BURTON L. Rt. 4
Carthage Sec. 26 80 acres

HARRIS, SADIE MRS. Op. G. Miller Rt. 4
Carthage Sec. 22 120 acres

HARTWEG, CARL W. MR. & MRS. Rt. 1
Nauvoo Sec. 19 160 acres



HARTWEG, FRED & EDITH Rt. 1
Nauvoo Sec. 19 173 acres

HARTWEG, WILLIAM Rt. 1
Nauvoo Sec. 18 40 acres

HAYES, FRANK M. Rt. 4
Carthage Sec. 36 40 acres

HAMMAN, DAN W Rt. 4
Carthage Sec. 20 80 acres

HAMMAN, DAN W. Rt. 4
Carthage Sec. 17 160 acres

HAMMAN, DAN Op. Elmer Hamman Rt. 4
Carthage Sec. 20 80 acres

HERBERT, A C.
Sec. 11 40 acres

HIGBEE, JOHN Rt. 1
Burnside Sec. 4 168 acres

IKARD, HAROLD L. Rt. 1
Burnside Sec. 9 80 acres

HIGBEE, J. C. Rt. 4
Carthage Sec. 7 160 acres

IMHOFF, ROSA Sec. 25 Rt. 4
Carthage L.T. Harrell 160 acres

HIGBEE, WALTER Rt. 4
Carthage Sec. 20 80 acres

JOHNSON, EDWARD Rt. 4
Carthage Sec. 28 160 acres

HIGBY, J. Rt. 4
Carthage Sec. 20 160 acres

JOHNSON, EDWARD Rt. 1
Ferris Sec. 36 160 acres

JONES, MRS. A. R. Rt. 1
Burnside Sec. 1 80 acres

JONES, RUSSELL W. Rt. 1
Burnside Sec. 2 200 acres

KELLY, VINCENT Rt. 1
Burnside Sec. 17 160 acres

KETCHAM, JOHN H. Rt. 1
Burnside Sec. 2 160 acres

KINKADE, OTIS & MINNIE Rt. 4
Carthage Sec. 20 80 acres

KIRBY, WILMA Rt. 1
Nauvoo Sec. 18 100 acres

KOESTNER, EDWARD C. Rt. 4
Carthage Sec. 21 82 acres

KOESTNER, EDWARD Rt. 4
Carthage Sec. 20 160 acres

KURRLE, CARL Sec. 23 Rt. 4
Carthage Op. Scott Kurrle 160 acres

KURRLE, CARLE Rt. 4
Carthage Sec. 26 40 acres

LAMBERT, ELBERT Rt. 1
Burnside Sec. 7

LAMBERT, ELBERT Rt. 1
Burnside Sec. 7 192 acres
In Lambert family since 1858

LAMBERT, M. G. ESTATE Rt. 1
Burnside Sec. 1 240 acres

LAMBERT, SARAH Rt. 1
Burnside Sec. 3 81 acres

LANGFORDS GROCERY
Adrian Sec. 11

LUNG, MARK Rt. 4
Carthage Sec. 24 80 acres

MACK, ELLA SEC. 30 Rt. 1
Hamilton Op. Ken. Sargent 120 acres

MACK, ELLEN MRS Rt. 4
Carthage Sec. 29 160 acres

MACK, ELLEN L. Sec. 32 Rt. 4
Carthage A.E. Lehr Op. 160 acres

MARKERT, CHARLES Rt. 1
Niota Sec. 4 120 acres

MAGIN, JOSEPH H.
Ferris 43 acres

MAGIN, WILL Rt. 4
Carthage Sec. 27 80 acres

MAPES, EMORY F. Rt. 4
Carthage Sec. 34 160 acres

MAPES, KENNETH Rt. 4
Carthage Sec. 22 120 acres

MERRITT, JOHN Rt. 4
Carthage Sec. 36 82 acres

MERRITT, MARVIN Mr. & Mrs. Rt. 4
Carthage Sec. 25 105 acres

METTERNICH, MRS. ALBERT Rt. 4
Carthage Sec. 27 160 acres
Op. Glenn Mc Clintock

MONTAGUE, MAMIE Rt. 1
Burnside Sec. 10 80 acres

MONTAGUE, ROBERT Rt. 1
Hamilton Sec. 29 160 acres

MYERS, LILLIAN Rt. 1
Nauvoo Sec. 18 40 acres

NEFF, GLEE Rt. 1
Hamilton Sec. 30 140 acres

NEFF, MR. & MRS. GLEN T. Rt. 4
Carthage Sec. 21 88 acrea

NEGLEY, ERNEST Rt. 4
Carthage Sec. 28 160 acres

NETHERY, JAMES Rt. 1
Burnside Sec. 12 160 acres



NETHERY, JAMES & GEORGE Sec. 25
Hamilton Leonard Reed Op. 160 acres

NICKOLS, ETHEL
Carthage Sec. 23 80 acres

PARIS, WILLIAM Rt. 1
Burnside Sec. 9 93 acres

PERRY, HOWARD
Adrian Sec. 13 120 acres

PITT, ANNA Rt. 1
Burnside Sec. 10 200 acres



PITT, KENNETH Rt. 1
Burnside Sec. 11

PLUMB, DORIS & NORVIN
Adrian Sec. 12 160 acres

PLUMB, DORIS Rt. 4
Carthage Sec. 17 160 acres

POPE, GEORGE M. Rt. 1
Burnside Sec. 11 72 acres

PRIED, ARTHUR Rt. 1
Burnside Sec. 14 80 acres

RADEL, MRS. HALLIE & EDWARDS, LEON F.
Carthage Sec. 19 Rt. 4 160 acres

RANCK ESTATE Sec. 14 Rt. 1
Burnside Op. Walter Sargent 246 acres
Purchased from J.S. Ewell in 1888

RANCK ESTATE Rt. 1
Burnside Sec. 14 Ten House

GRANT, REA Sec. 20 Rt. 4
Carthage Op. Rea Junior 80 acres

RICHARDSON, EDITH — Rt. 4
Carthage Sec. 22 — 80 acres

SCANLAN EARL — Rt. 4
Carthage Sec. 25 — 80 acres

RICHARDSON, EDITH, CLEO & ADA
Ferris Sec. 35 — 70 acres

SCHEETZ, LOUIS, LYLE & ROBERT — Rt. 1
Burnside Sec. 15 — 160 acres

RICHARDS ESTATE — Rt. 4
Carthage Sec. 27 — 160 acres



SCHEETZ, LOUIS — Rt. 1
Burnside Sec. 8 — 160 acres

RINGS, FRED H. — Rt. 1
Burnside Sec. 2 — 103 acres

SCHEETZ'S ESTATE — Rt. 4
Carthage Sec. 32 — 200 acres

SEAVER, WILLIAM V. Rt. 1
Burnside Sec. 16 40 acres

STEVENSON, PEARL F. Sec. 8 Rt. 1
Burnside In Fam. Over 100 Yrs. 160 acres

SINGLETON, GEORGE W. Rt. 1
Burnside Sec 9 170 acres

STEVENSON, T. M. ESTATE Rt. 1
Burnside Sec. 17 120 acres

SMITH, DAVE G. Rt. 4
Carthage Sec. 36 320 acres

SCOTT, WILL T. Rt. 4
Carthage Sec. 25 144 acres

STEVENSON, F. H. Rt. 1
Burnside Sec. 8 26 acres

SEAVER, CLYDE Rt. 4
Carthage Sec. 23 74 acres

SIEGFRIED, DAISY Rt. 4
Carthage Sec. 28 80 acres

SMITH, MRS. ORILE Sec. 15 Rt. 4
Carthage Op. Byers, Donald 160 acres

SIEGFRIED, OPAL L. Rt. 4
Carthage Sec. 27 120 acres

STARR, ENOCH MR. & MRS.
Hamilton Sec. 31 80 acres

SINGLETON, GEORGE W. ESTATE Rt. 1
Burnside Sec. 1 120 acres

STATE OF ILLINOIS Rt. 1
Hamilton Sec. 30 120 acres

SMITH, EDNA MRS. Rt. 4
Carthage Sec. 24 79 acres

STEWART, DONALD Rt. 4
Carthage Sec. 36 80 acres

TANNER, MINNIE MISS — Rt. 1
Hamilton Sec. 31 — 40 acres

TANTON, JOSEPHINE — Rt. 4
Carthage Sec. 20 — 160 acres

THOMPSON, ANNA MRS — Rt. 1
Burnside Sec. 30 — 130 acres

THOMPSON, GENEVA — Rt. 4
Carthage Sec. 34 — 120 acres

THORELL, EUGENE
Ferris Sec. 35 — 34 acres

TYLER, RUTH MRS. — Rt. 1
Burnside Sec. 8 — 240 acres

UFKES, B. J. — Rt. 4
Carthage Sec. 2 — 120 acres

VASS, G. — Rt. 1
Burnside Sec. 11 — 79 acres

WAGNER, JAKE — Rt. 1
Niota Sec. 3 — Tennant house

WAGNER, J. L. — Rt. 1
Burnside Sec. 3 — 240 acres

WALKER, ELDON S. — Rt. 1
Burnside Sec. 5 — 90 acres

WHEWELL, RAYMOND
Ferris Sec. 25 — 147 acres

WHITCOMB, ARTHUR D. — Rt. 1
Burnside Sec. 14 — 120 acres

WHITCOMB, ED. B. — Rt. 1
Burnside Sec. 3 — 80 acres

WHITCOMB, EDWARD B. — Rt. 1
Burnside Sec. 10 — 126 acres

WHITCOMB, ALBERT J. — Rt. 1
Burnside Sec. 13 — 120 acres

WHITE, GEORGE Rt. 4
Carthage Sec. 36 80 acres

YOUNGMEYER ARTHUR Rt. 4
Carthage Sec. 15 80 acres

WILLDRICK, MRS. MARY Rt. 1
Burnside Sec. 34 160 acres

ZERN, LOYD E. Rt. 2
Dallas City Sec. 1 80 acres

WILSON, CARL Rt. 1
Burnside Sec. 9 142 acres

STOREY, MRS. ETHEL & EDWARDS, VIRGINIA
Carthage Sec. 20 Rt. 4 168 acres

ROCKY RUN TOWNSHIP

MALLARD

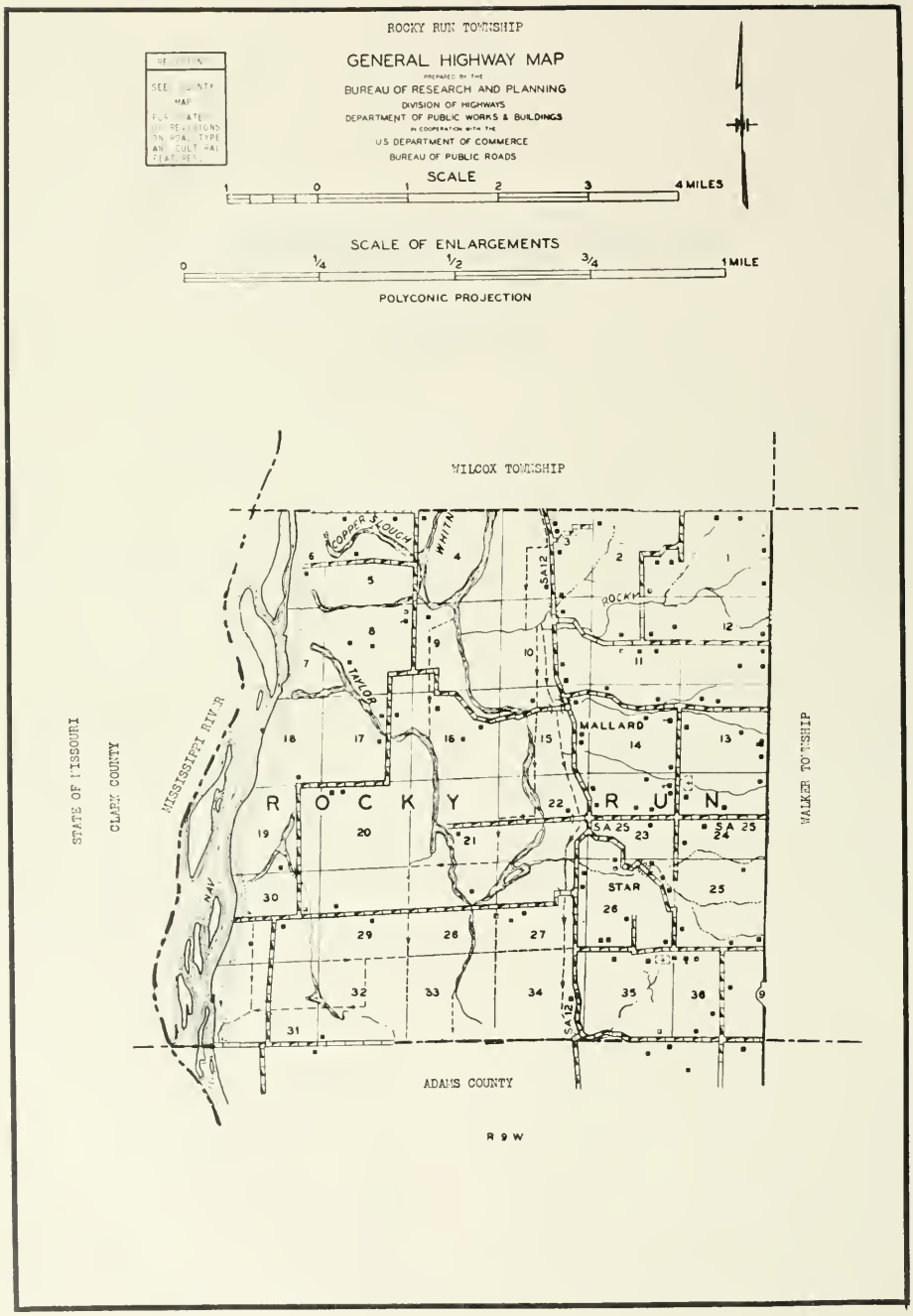
ROCKY RUN TOWNSHIP
GENERAL HIGHWAY MAP
PREPARED BY THE
BUREAU OF RESEARCH AND PLANNING
DIVISION OF HIGHWAYS
DEPARTMENT OF PUBLIC WORKS & BUILDINGS
IN COOPERATION WITH THE
U.S. DEPARTMENT OF COMMERCE
BUREAU OF PUBLIC ROADS
SCALE
1 0 1 2 3 4 MILES
SCALE OF ENLARGEMENTS
0 1/4 1/2 3/4 1 MILE
POLYCONIC PROJECTION
WILCOX TOWNSHIP
ADAMS COUNTY
R 9 W
WALKER TOWNSHIP
CLARK COUNTY
STATE OF MISSOURI
MISSISSIPPI RIVER
COPPER SLOUGH
WHITE
TAYLOR
ROCKY
MALLARD
STAR
R O C K Y R U N
SA 12
SA 25

MALLARD

In the southwest corner of the county, near the Mississippi River, lies the small hamlet of Mallard. It is located about two miles west of State 96. Mallard is served by the postoffice at nearby Sutter, in Walker Township. This hamlet is the only community in Rocky Run Township, which in 1950 had a total population of 323. The township is drained by numerous creeks that here empty into the Mississippi River.

STAR SCHOOL Rt. 2 Grades 1-8
Sutter Sec. 30 Discontinued 1953

FLETCHER CEMETERY Rt. 1
Sutter Sec. 35 2 acres

BEELER, MARY Rt. 1
Sutter Sec. 24 160 acres

BRACKENSICK, HAROLD Rt. 1
Sutter Sec. 30 112 acres

BEELER, MARY Rt. 1
Sutter Sec. 24 120 acres

BRACKENSICK, LOUIS H. Rt. 1
Sutter Sec. 29 120 acres

BEELER, WILBUR Rt. 2
Sutter Sec. 12 160 acres



BRACKENSICK, LOUIS H. Star
Warsaw Sec. 30 40 acres



BROWN, MAZA K. Star Rt.
Warsaw Sec. 29 160 acres

BRUDER FRED Rt. Star
Warsaw Sec. 22 80 acres

CALDWELL, JOE Rt. 4
Warsaw Sec. 19 355 acres

CAMPBELL, CARL Rt. 1
Sutter Sec. 20 56 acres

CAMPBELL, THOMAS Rt. Star
Warsaw Sec. 22 80 acres

CLAMPITT, WANITA Rt. Star
Warsaw Sec. 26 10 acres

CONOVER, JOSEPH B. Star Rt.
Warsaw Sec. 28 3 acres

DUDLEY, GUILFORD F. Rt. 1
Sutter Sec. 20 97 3/4 acres

DROSS, WALTER H. Star Rt.
Warsaw Sec. 8 664 acres

ERIE, LEROY P. Horchem, Ten. Rt. 1
Sutter Sec. 28 320 acres

FARREL, ADA Rt. 2
Warsaw Sec. 11 96 acres

FLETCHER, MARY Rt. 1
Sutter Sec. 35 178 acres

FREY, CHARLES Rt. 4
Warsaw Sec. 8 355 acres

FULLER, BERTHA Sec. 28 Star
Warsaw Ten. Marvin Parker 14 acres

FRAZIER, HENZE - CHESTER ESTATE Rt. 1
Sutter Sec. 36 320 acres

GERDES, JOHN L. Star Rt.
Warsaw Sec. 9 160 acres

GILLHAM, HARRIET
Sutter Sec. 14 120 acres

GILLHAN, HERSCHEL Star Rt. 4
Warsaw Sec. 22 255 acres

HANCOCK LAND CO. Rt. 1
Sutter Sec. 34 290 acres

HANCOCK, LAND CO. Stae Rt.
Warsaw 160 acres

HANCOCK LAND CO. Sec. 27 Rt. 1
Sutter Q. Heisler Ten. 400 acres

HANCOCK LAND CO. Sec. 28 Rt. 1
Sutter-Clifford Henze Ten. 240 acres

HANCOCK LAND CO. Sec. 6 Star Rt.
Warsaw Hufendick, Carl E. Ten. 260 acres
Reg. Angus & Hampshire

HANCOCK LAND CO. Sec. 15 Star Rt.
Warsaw Paul Knoche Ten. 310 acres

HANCOCK LAND CO. Sec 2 Star Rt.
Warsaw Calvin Leffler 157 acres

HANCOCK LAND CO. Sec. 8&9 Star Rt.
Warsaw Wilber Meyer Ten. 420 acres

HACKEMACK, J. WM. MR. & MRS.
Sutter Son Evans Sec. 19 120 acres

HACKEMACK J. WM. MR. & MRS. Rt. 1
Sutter Son Evans Sec. 19 80 acres

HACKEMACK, WILBER
Sutter Sec. 1 260 acres

HACKEMACK, WILBUR Rt. 2
Warsaw Sec. 1 80 acres



HARNESS, EARL Rt. 1
Sutter Sec. 35 120 acres

HAVENS , JAMES Rt. 1
Sutter Sec. 14 120 acres

HILL, EFFIE — Star Rt.
Warsaw Sec. 28 — 126 acres

HOFFMEISTER, RALPH — Star Rt.
Warsaw Sec. 3 — 400 acres

HOFFMEISTER, RALPH — Star Rt.
Warsaw Sec. 10 — 489 acres

HOFMEISTER, MILTON — Rt. 4
Warsaw Sec. 17 — 385 acres

HOENER, ARTHUR — Rt. 1
Sutter Sec. 11 — 160 acres

HOENER, ARTHUR — Rt. 1
Sutter Sec. 11 — 20 acres

HOENER, GEORGE H. — Rt. 2
Sutter Sec. 24 — 230 acres

HURDLE, HOWARD — Rt. 4
Warsaw Sec. 22 — 110 acres

JANSEN, VIRGIL — Rt. 1
Sutter — Sec. 26 — 106 acres

KERR, DONALD I. — Star Rt.
Warsaw — Sec. 5 — 170 acres



KISER, CLAUDE — Rt. 1
Sutter — Sec. 29 — 40 acres

KRAUSHAAR, ARTHUR — Rt. 2
Warsaw — Sec. 30 — 220 acres

KROPP, EUGENE F. — Rt. 1
Sutter — Sec. 11 — 340 acres

KROPP, EUGENE — Rt. 1
Sutter — Sec. 2 — 113 acrea

KROPP, EUGENE — Rt. 1
Sec. 11 — 80 acres

KUZIE, M. MRS. — Rt. 4
Warsaw — Sec. 4 — 150 acres

LAUGHLIN, FRANK — Rt. 4
Warsaw — Sec. 20 — 320 acres

LEEPER, A. — Rt. 1
Sutter — Sec. 20 — 158 acres

LIMKEMAN, M. & ROY ALLEN — Rt. 1
Sutter — Sec. 22 — 160 acres

LISENBE, HOMER — Rt. 2
Sutter — Sec. 12 — 16 acres



MEEKER, BEN — Rt. 4
Warsaw — Sec. 29

MEEKER, BEN — Star Rt. 4
Warsaw — Sec. 32 — 537 acres

MEEKER, GROVER — Sec. 16 — Rt. 1
Warsaw — Harvey Meeker Op. — 320 acres

MEEKER, GROVER C. — Rt. 1
Warsaw — Sec. 15 — 23 acres

MEEKER, GROVER Golliher, Robert Ten.
Warsaw Sec. 17 Rt. 4 240 acres

MEEKER, GROVER Star Rt.
Warsaw Sec. 31 320 acres

MEEKER, WALTER Sec. 16 Star Rt.
Warsaw Dean Kiser Op. 285 acres

MORGENTHALER, HERMAN Rt. 4
Warsaw Sec. 20 340 acres

MORRIS, WILEY Star
Warsaw Sec. 26 48 acres

PHILLIPS, TRUMAN Rt. 4
Warsaw Sec. 20 200 acres

PLISKE, ARTHUR Star Rt. 4
Warsaw Sec. 32 320 acres

PUTMAM, RUSSELL Rt. 1
Sutter Sec. 13 177 acres



RAPP, SOLOMON Sec. 27 Rt. 1
Sutter Op. Leslie Stevans 16 acres

ROSENBOOM CHAS. M. MR. & MRS. Rt. 1
Sutter Sec. 19 240 acres
Cen. OId Homestead of H. Mund4th Gen.

SCHILDMAN, CARL H.
Sutter Sec. 6 125 acres

SINOTIE, R. Rt. 1
Sutter Sec. 34 360 acres

SHIPE, EARL Rt. 1
Sutter Sec. 24

SNOW, B. F. Star Rt.
Warsaw Sec. 15 260 acres

SNOW, B. F. Star Rt.
Warsaw Sec. 15 260 acres

TOMLIN, LAWERENCE & HELLEN Star Rt. 4
Warsaw Sec. 32 400 acres

TRAUTVETTER, FRED — Star Rt.
Warsaw Sec. 3 — 246 acres



TRAUTVETTER, ESTATE — Rt. 1
Sutter Sec. 32

TRAUTVETTER ESTATE Sec. 22 Rt. 1
Sutter Ten. C. Weigand 160 acres

TRAUTVETTER, ESTATE — Rt. 1
Sutter Sec. 27 — 427 acres

VAN PAPPELEMDAM, CORNELIUS — Rt. 4
Warsaw Sec. 18 — 249 acres

VICENT, HOWARD — Rt. 1
Sutter Sec. 23 — 20 acres

VINSON, HOWARD — Rt. 1
Sutter Sec. 23 — 145 acres

WEBB ESTATE — Star Rt.
Warsaw Sec. 3 — 386 acres

WEMHONER, ALBERT Rt. 1
Sutter Sec. 24 56 acres

WEMHANER, BESSIE Star Rt.
Warsaw Sec. 3 120 acrea

WHIPPS BROTHERS, LOREN & LEONARD
Warsaw Sec. 32 4 Star 320 acres

WHITEFIELD, MERLE Rt. 1
Sutter Sec. 75 80 acres

WILSON, ALBERT Rt. 1
Sutter Sec. 12 120 acres

WISSLEAD, A. Rt. 4
Warsaw Sec. 17 143 acres

WOLLBRINK, ARTHUR Rt. I
Sutter Sec. 12 150 acres

WOLLBRINK, EDWIN Rt. 1
Sutter Sec. 36 119 acres

WOLLBRINK, MARVIN — Rt. 1
Sutter Sec. 13 — 120 acres

WOODS, FLOYD — Rt. 1
Sutter Sec. 13 — 60 acres

WOLLBRINK, TRUMAN — Rt. 1
Sutter Sec. 36 — 90 acres

WOOD, FLOYDE — Rt. 1
Sutter Sec 14 — 160 acres

ST. ALBANS TOWNSHIP

WEST POINT

STILLWELL

ST. ALBANS TOWNSHIP

GENERAL HIGHWAY MAP

PREPARED BY THE
BUREAU OF RESEARCH AND PLANNING
DIVISION OF HIGHWAYS
DEPARTMENT OF PUBLIC WORKS & BUILDINGS
IN COOPERATION WITH THE
U.S. DEPARTMENT OF COMMERCE
BUREAU OF PUBLIC ROADS

SCALE

1 0 1 2 3 4 MILES

SCALE OF ENLARGEMENTS

0 1/4 1/2 3/4 1 MILE

POLYCONIC PROJECTION

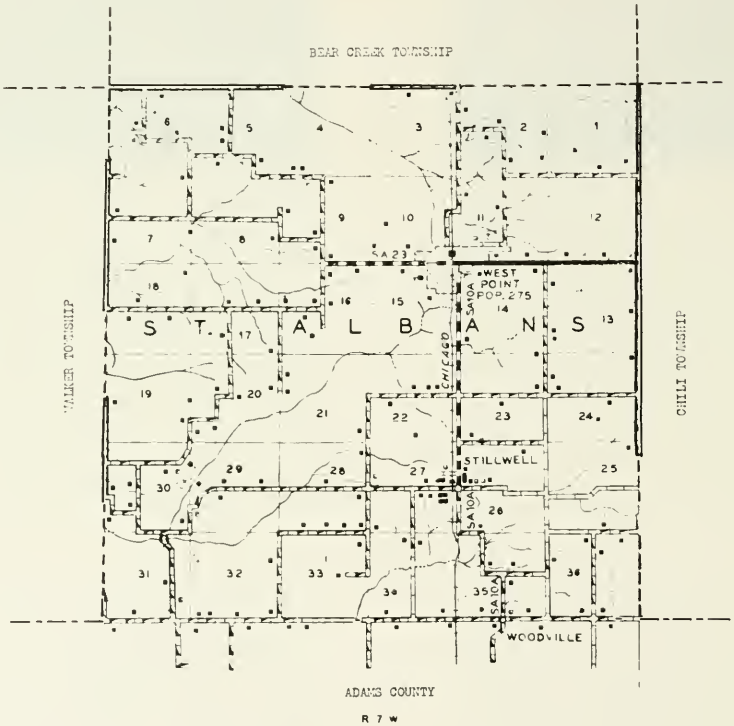

WEST POINT

It was more than seventy-five years ago that the village of West Point was laid out on the right-of-way of the Chicago, Burlington & Quincy Railroad. Today, this incorporated village has a population of 275 and is a trading center for the township in which it is located, St. Albans. The township has a total population of 756 and is entirely devoted to agriculture. First settler of the township was William Pike, who came in 1832.



STILLWELL

Another community in St. Albans Township dating from the first appearance of the railroad there is Stillwell. It is located south of West Point and has a population of 100. Just to the east lies the village of Chili, in Chili Township.



CHRISTIAN CHURCH Stillwell
Wm. Bailey Pastor



CHRISTIAN CHURCH West Point

METHODIST CHURCH Stillwell
Waldo Adams Pastor

WEST POINT METHODIST CHURCH West Point
Started 1902 Sec. 14

WESLEY CHAPEL Stillwell



WOODVILLE GRADE SCHOOL Rt. 1
Stillwell Sec. 35 1 acre

COOKS CEMETERY Rt. 1
West Point 2 acres.

WEST POINT CEMETERY
West Point Sec. 11

ANDREW, VIRGIL — Rt. 1
West Point — Sec. 24 — 120 acres



BILDERBACK, TROY P. — Rt. 1
West Point — Sec. 6-11 — 61 acres

BANKS, EARL — Rt. 1
West Point — Sec. 17 — 200 acres

BLYTHE, LAWRENCE E. — Rt. 1
Stillwell — Sec. 27 — 197 acres



BANKS, GLENN G. — Rt. 1
West Point — Sec. 17 — 80 acres



BOLTON, WESLEY — Rt. 1
West Point — Sec. 23 — 120 acres

BARBER, MARY M. MRS. — Rt 1
West Point — Sec. 3 — 102 acres

BRUNENN, JOHN G.
West Point — Town



CUNNINGHAM, STANLEY — Rt. 1
Stillwell — Sec. 35 — 100 acres

CUNNINGHAM, STANLEY — Rt. 1
Stillwell — Sec. 35 — 150 acres

DICKERSON BROS, — Rt. 1
West Point — Sec. 12 — 120 acres

DICKERSON ESTATE — Rt. 1
West Point — Sec. 24 — 120 acres

DULANEY, DALE G. — Rt. 1
West Point — Sec. 2 — 120 acres

DULANEY, HAROLD — Rt. 1
Stillwell — Sec. 31-32 — 143½ acres



DRUMMOND, RUBY & CELIA — Rt. 1
Stillwell — Sec. 36 — 99 acres

DUNCAN, NELLIE — Rt. 1
Stillwell — Sec. 28 — 80 acres

DUNCAN, NELLIE — Rt. 1
Stillwell — Sec. 29 — 41 acres

DUNCAN, NELLIE — Rt. 1
Stillwell — Sec. 38 — 37 acres



EISELE, HERMAN — Rt. 1
West Point — Sec. 4 — 500 acres

ELSTON, JAMES — Rt. 1
Stillwell — Sec. 32 — 127 acres

ELSTON, JAMES W. — Rt. 1
West Point — Sec. 21 — 160 acres



FOWLER, ERNEST — Rt. 1
West Point — Sec. 3

FRY, ANNA — Rt. 1
Stillwell — Sec. 32 — 80 acres

GEORGE, ROY
Stillwell — Sec. 27 — 24 acres

GORDON, SCOTT R. & SARA P. Rt. 1
West Point Sec. 2 160 acres

GOSSETT, DEAN F. Rt. 1
West Point Sec. 5 80 acres

GRAHAM, HAMILL R. Rt. 1
West Point Sec. 1 207 acres

GRAY, VERNON Rt. 1
West Point Sec. 9

GUNN, MICHAEL V. Rt. 1
Stillwell Sec. 27 100 acres

GUNN, MIKE & ECHTERNKAMP, DELBERT
Stillwell Sec. 33 Rt. 1 80 acres

HABEL, FRED L. Rt. 1
West Point Sec 12 80 acres



HABEL, LENOARD Rt. 1
West Point Sec. 9 66 acres

HANCOCK CO. GRAIN CO.
West Point Town

HAWKINS, R. R. Rt. 1
West Point Sec. 4-9 512 acres

HOWARD, GLEN Rt. 1
Stillwell Sec. 32 108 acres

HOWARD, IRA Rt. 1
West Point Sec. 20 160 acres

HOPSON, ARLET & JESSE B. Rt. 1
West Point Sec. 5 100 acres



HUDSON, LUELLA Rt. 1
West Point Sec. 17 80 acres

HULL, JOHN W. M. Rt. 1
West Point Sec. 23 200 acres



HUMKE, MARVIN Sec. 13 Rt. 1
West Point Op. Wm. Sporu 160 acres

JACKSON, MR. & MRS. DOW E. Rt. 1
West Point Sec. 7 210 acres

JACKSON, LEO Rt. 1
Loraine Sec. 34 154 acres
Op. Gerald, Ten. House

JACOBS, ALBERT MR. & MRS. Sec.7 Rt. 1
West Point Reg. Brown Swiss Cattle
Jim, Ken, & Kerr 4H Club 157 acres



JOHNSON, DOROTHEA L. Rt. 1
West Point Sec. 10 187 acres

JUNK, LEE & GRACE Rt. 1
Stillwell Sec. 20 90 acres

KINKADE, ORAL WILLIAM Rt. 1
Stillwell Sec. 32 60 acres

KIRCHER Rt. 1
Stillwell Sec. 19 200 acres

KLEPPER, CHARLES Rt. 1
West Point Sec. 13 80 acres

KLEPPER ESTATE Rt. 1
West Point Sec. 13 160 acres

KLING'S LIME SERVICE Rt. 1
Stillwell Sec. 29 20 acres
Elza Kling

KLINGLER, BERTHA
West Point Sec. 9 10.4 acres

KLINGER, DAVID Rt. 1
West Point Sec. 9 1 acre

KOEHLER, MELVIN
Sutter Sec 6 Ten. House

KOEHLER, H. C. Rt. 1
Sutter Sec. 6 79 acres

KOERLINE ESTATE Rt. 1
Stillwell Sec. 29 60 acres



KURTZ, J. C.
West Point Sec. 5 120 acres

KURTZ, MABEL I. Rt. 1
West Point Sec. 5 120 acres

LAUNER, H. Rt. 1
West Point Sec. 6 132 acres

LAFFEY, MARIETTA Rt. 1
Stillwell Sec. 28 25 acres

LEEDS, LLOYD L. Rt. 1
West Point Sec. 9 150 acres

LAFFEY, PAUL J. Rt. 1
West Point Sec. 9-17 260 acres

LIMKEMAN, SAM P. Rt. 1
West Point Sec. 18 120 acres

LANE, RAY Rt. 1
West Point Sec. 5 80 acres

LUBBEN, JOHN
West Point Sec. 23 200 acres

LUCKING, FRED Sec. 28 Rt. 1
Stillwell Jesse Ruffcorn 110 acres

LUCIE, DARRELL M. Rt. 1
Stillwell Sec. 22 314 acres

LUFT, CLYDE S. Box 44
West Point Sec. 11 40 acres

LUFT, KATHRINE Rt. 1
West Point Sec. 12 80 acres

MAC-ELROY, John Rt. 1
Stillwell Sec. 36 80 acres

MAHE, ORVILLE L.
West Point Sec. 11 ½ acre

MARTIN, CLEO Rt. 1
Stillwell Sec. 34 160 acres

MARTIN, W. Rt. 1
Stillwell Sec. 36 160 acres

McCLINTOCK, ELDEN L. Rt. 1
West Point Sec 2 115 acres

MC CLINTOCK, JAMES W. Rt 1
West Point Sec. 2-3 290 acres

MC ELROY & SONS Rt. 1
Stillwell Sec. 32 160 acres



MC GEE, ANDREW Rt. 1
West Point Sec. 18 129 acres



MC MILLIAN ESTATE Sec. 14 Rt. 1
West Point O. T. Diehl 238 acres

MEATHERINGHAM, LYLE Rt. 1
Stillwell Sec. 19 223 acres

MENSENDICK, ALDO Rt. 1
West Point Sec. 11 15 acres

MENSENDICK, B. H. Rt. 1
West Point Sec. 7 260 acres
Homestead of Mr. & Mrs. H. Mensendick

MORSS, ARTHUR Rt. 1
West Point Sec. 21 80 acres

MURBACH, MR. & MRS. C. L. Rt. 1
Stillwell Sec. 32 145 acres

NEILL, ELIZABETH Rt. 1
Stillwell Sec. 28 140 acres

NEILL, J. C. & BLANCHE M. Rt. 1
Stillwell Sec. 21 332 acres

NEILL, JOHN Rt. 1
Stillwell Sec. 29 61 acres



NEILL, RAY Rt. 1
Stillwell Sec. 31 97 acres

NEILL, RAY Rt. 1
Stillwell Sec. 28 30 acres

NEILL, RAY Rt. 1
Stillwell Sec. 28 90 acres

NELSON, LOY Rt. 1
Stillwell Sec. 36 160 acres

NEWELL, HELENA Rt. 1
West Point Sec. 18 64 acres

OETTEL, FRANK Sec. 18 Rt. 1
West Point Jesse Nichols 160 acres

O'HAVER W. R. Rt. 1
West Point Sec. 1 120 acres

PARKER, DONALD Rt. 1
Stillwell Sec. 34 100 acres

PARKER, WALTER Rt. 1
Stillwell Sec. 36 63 acres

PETERSON, LAMBERT Rt. 1
Stillwell Sec. 36 100 acres

PETERSON, LEONARD W. Rt. 1
West Point Sec 18 151 acres

PETERSON, LEONARD W. Rt. 1
West Point Sec. 18 141 acres



SCHAEFFER, CLYDE Rt. 1
Stillwell Sec. 19 90 acres

REED, JACK
Stillwell 1 acre

SCHEVERMAN, C. E. Rt. 1
West Point Sec. 11 80 acres

RENAKER, GLENN Sec. 23 160 acres
Stillwell Op. Edwin G. Robbins

SHARROW, EARL Op. Ken. Webster Rt. 1
West Point 80 acres

RUFFCORN, LEE Rt. 1
Stillwell Sec. 30 158 acres



SHIPE, FRANCIS Rt. 1
Stillwell Sec. 22 120 acres

SHORT, KENNETH A. Box 17
Stillwell Sec. 26 71 acres

SMITH GLENN H. Rt. 1
Stillwell Sec. 27-34 110 acres

SHORT, MARSALL E. Rt. 1
Stillwell Sec. 33 120 acres

STAFF, WALTER Rt. 1
Stillwell Sec. 19 80 acres

SHORT, SHERMAN Rt. 1
Stillwell Sec. 26 80 acres

STILLWELL, VIENNA Rt. 1
West Point Sec. 24 80 acres

SILL, JOHN Rt. 1
Loraine Sec. 31 72 acres

SWISHER, JUNIOR Rt. 1
West Point Sec. 17 139.8 acres

TAMMEN, ELLA Sec. 13 Rt. 1
West Point Op. E. Traver 80 acres



TANNER, EDGAR Rt. 1
Stillwell Sec. 27 73 acres

THOMPSON, CHESTER Rt. 1
West Point Sec. 20 160 acres

THOMPSON, CHESTER F. Rt. 1
West Point Sec. 20 220 acres

TRAUTVETTER, CARL Rt. 1
Stillwell Sec. 20 200 acres

UFKES, HENRY Rt. 1
West Point 140 acres

UFKESS, MEINERT Rt 1
West Point Sec. 2

WALKER, WINNIE Rt. 1
Stillwell Sec. 28 120 acres



WARTICK, CLARENCE Rt. 1
Stillwell Sec. 32 127 acres

WEIR, HAROLD Rt. 1
Stillwell Sec. 31 209 acres

WEAR, SELDON Rt. 1
Loraine Sec. 34 80 acres



WEST POINT LUMBER YARD
West Point Ready Built Builders

WEID, LEONARD ESTATE Rt. 1
West Point Op. William Weid 160 acres

WHEWELL, WILLIAM Rt. 1
West Point Sec. 24 80 acres

WEID, LEONARD ESTATE Sec. 22 Rt. 1
Stillwell Op. Harold Weid 74 acres

WILLIAMS, CHRIST
West Point Sec. 15 2 acres

WISE, ROY Rt. 1
Loraine Sec. 35 160 acres

WOLLBRINK, FRANK E. Rt. 1
West Point Sec. 18 120 acres

WITT, ARLO Rt. 1
Stillwell Sec. 36 89 acres
In immediate family over 50 years

WOOD, JAKE Rt. 1
West Point Sec. 13 120 acres

ST. MARY TOWNSHIP

PLYMOUTH

ST. MARY

ST. MARY TOWNSHIP

GENERAL HIGHWAY MAP

PREPARED BY THE
BUREAU OF RESEARCH AND PLANNING
DIVISION OF HIGHWAYS
DEPARTMENT OF PUBLIC WORKS & BUILDINGS
IN COOPERATION WITH THE
U.S. DEPARTMENT OF COMMERCE
BUREAU OF PUBLIC ROADS

SEE COUNTY MAP FOR DATES OF REVISIONS ON ROAD TYPE AND CULTURAL FEATURES

SCALE

1 0 1 2 3 4 MILES

SCALE OF ENLARGEMENTS

0 1/4 1/2 3/4 1 MILE

POLYCONIC PROJECTION

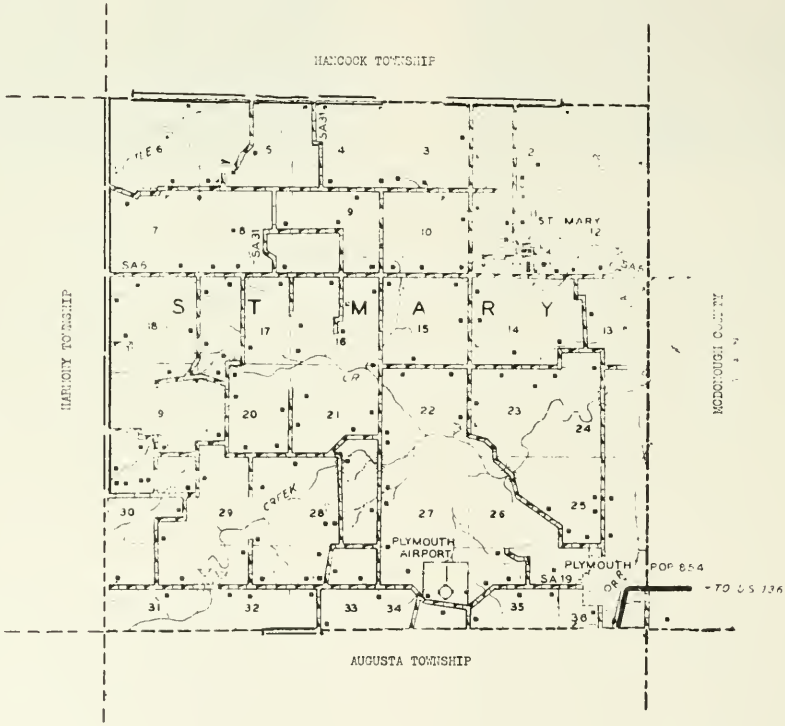

PLYMOUTH

On the east boundary line of the county lies the incorporated village of Plymouth, which in 1950 had a population of 854. About a mile west of the village is located Plymouth Airport, one of the main landing fields of Hancock County. Plymouth is served by the Chicago, Burlington & Quincy Railroad and by State 61. It is the principal community in St. Mary Township, the population of which is 1,343. Plymouth village was platted in 1836 by W. Crockett, James Clark, Benjamin Terrill and Amarcas Cook.



ST. MARY

Another old community in St. Mary Township is the hamlet of St. Mary, with a population of fifty-six. It is served by the postoffice at nearby Plymouth. St. Mary is situated near La Moine Creek.

PROVIDENCE PRIMITIVE BAPTIST CHURCH Plymouth
Rt. 1 Sec. 30 Built 58 Years Ago

ST. MARYS CEMETERY Rt. 1
Plymouth Sec. 11

PLYMOUTH COMMUNITY CONSOLIDATED
Plymouth District 319 13 acres

GROVE CEMETERY Rt. 1
Plymouth Sec. 13 1 acre

IRWIN CEMETERY Rt. 1
Plymouth Sec. 28

ROSEMONT CEMETERY
Plymouth 10 acres

ALLEN DR. Op. Bolton Wesley Rt. 1
Plymouth Sec. 32 200 acres

ALESHIRE, EDGAR Sec. 17 Rt. 1
Plymouth Op. C. Knowles 174 acres

ALESHIRE, HOWARD Rt. 1
Carthage Sec. 7 252 acres
Dealer of livestock

ALESHIRE, HOWARD Rt. 1
Carthage Ten. house

ALESHIRE, JO ANN Rt. 1
Plymouth Sec. 3 135 acres

ALESHIRE ESTATE Sec. 25 Rt. 1
Plymouth-Op. J. Mellon Jr. 316 acres

ALEXANDER, FRANK Rt. 1
Plymouth Sec. 14 120 acres
Reg. Angus Cattle

ALEXANDER, FRANK Rt. 1
Plymouth Sec. 22 140 acres

ALEXANDER, FRANK Rt. 1
Plymouth Sec. 15 120 acres

ALEXANDER, FRANK Rt. 1
Plymouth Sec. 15 160 acres
Donald Prunty Jr. Ten.

ALEXANDER MARION & ADA
Plymouth Sec. 36 63 acres

ANDERSON, BLANCHE Rt. 1
Plymouth Sec. 28 180 acres

BEAL, ALVIE Box 231
Plymouth

BIEBINGER, MARY MRS. ESTATE Rt. 1
Plymouth Sec. 30 249 acres



BOOS, MERLIN Rt. 1
Plymouth Sec. 9 120 acres

BOTTS, BERENICE MRS. Rt. 1
Plymouth Sec. 3 121 acres

BOTTS, J. ESTATE — Rt. 1
Plymouth Sec. 2 — Ten. house

BOTTS, J. ESTATE — Rt. 1
Plymouth Sec. 2 — 400 acres

BOYD, DON M. — Rt. 1
Plymouth Sec. 3 — 133 acres

BREWER, DAVID J. — Rt. 1
Plymouth Sec. 2 — 357½ acres

CAIN, MARY MRS. — Rt. 1
Plymouth Sec. 33 — 80 acres

CARTHAGE COLLEGE — Rt. 1
Carthage Sec. 8 — 287 acres

CASTLEBURY, GLEN E. — Rt. 1
Plymouth Sec. 27 — 200 acres



CASTLEBURY, MAX — Rt. 1
Plymouth Sec. 28 — 120 acres

CASSELL, WILLIAM — Rt. 1
Plymouth Sec. 14 — 100 acres

COLEMAN, HELEN MRS. — Rt. 1
Plymouth Sec. 27 — 80 acres

CLAYTON, GAYLORD — Rt. 1
Plymouth Sec. 34 — 133 acres

COLLINS, WILLIAM — Rt. 1
Plymouth Sec. 19 — 120 acres

CLARK, GLEN — Rt. 1
Plymouth Sec. 31 — 160 acres

CORDER, GLENN — Rt. 1
Plymouth Sec. 20 — 92 acres

COLEMAN, HELEN — Rt. 1
Plymouth Sec. 10

CORDER, ROSCO Op. G. Corder — Rt. 1
Plymouth Sec. 20 — 30 acres

CORSE, HARRY — Rt. 1
Plymouth Sec. 31 — 280 acres

CRAVENS, H. — Rt. 1
Plymouth Sec. 25 — 160 acres

COVERT, ELBERT — Rt. 2
Plymouth Sec. 18 — 147 acres

CRAVENS, LESLIE — Rt. 1
Plymouth Sec. 2 — 160 acres

COX, CLARK — Box 84
Plymouth Saw & Planing Mill

CRUMB, RACHEL — Rt. 1
Plymouth Sec. 7 — 160 acres

COX, JOHN — Rt. 1
Plymouth Sec. 8 — 127 acres

DECKER, RALPH — Rt. 1
Plymouth Sec 31 — 230 acres

DUNHAM, EMMETT — Rt. 1
Plymouth Sec. 15 — 190 acres

FOWLER, CLAY — Rt. 1
Plymouth Sec. 30 — Ten. House

EVANS, CLARANCE — Rt. 1
Plymouth Sec. 25 — 80 acres

GARDNER, G. — Rt. 1
Plymouth Sec. 17 — 80 acres

FOLEY, J. Ten. John Hoener — Rt. 1
Plymouth Sec. 12 — 330 acres

GOODIN, CYRIL K. — Rt. 1
Plymouth Sec. 36 — 3 acres

FOWLER, CLAY — Rt. 1
Plymouth Sec. 30 — 93 acres

GRAMM, KENNETH — Rt. 1
Plymouth Sec. 23

GRISWOLD, MARY — Rt. 1
Plymouth Sec. 34 — 204 acres



GRISWOLD, MARY — Star Rt.
Plymouth Sec. 1 — 70 acres
Op. Giles Griswold

GROVE, LAWRENCE — Rt. 1
Plymouth Sec. 21 — 80 acres



HAYDEN, GALE — Rt. 1
Plymouth, Sec. 25 — 281 acres

HANNING, MRS. TROY W. — Rt.
Plymouth Sec. 14 — 60 acre

HITZ, CLIFFORD — Rt. 1
Plymouth Sec. 14 — 106 acres

HENDICKSON, W. — Rt. 1
Plymouth Sec. 32 — 25 acres

HOELSCHER, FRED — Rt. 1
Plymouth Sec. 35 — 141 acres

HOELSCHER, FRED Rt. 2
Plymouth Sec. 35 206 acres

HOELSCHER, FRED Rt. 2
Plymouth Sec. 35 28.5 acres



L. G. HOWE Sec. 22 Rt. 1
Plymouth Otis Howe Ten. 160 acres

HUDDLESTON, MRS. BERTHA M. Rt. 1
Plymouth Sec. 28 80 acres
Ten. Floy C. Huddleston

HUDDLESTON, BERTHA MRS. Rt. 1
Plymouth Sec. 29 20 acres

HUEY, HAROLD S. Rt. 1
Plymouth Sec. 2 197 acres



HUEY, HAROLD Rt. 1
Plymouth Sec. 11 235 acres



HUEY, HAROLD Rt. 1
Plymouth Sec. 11 Ten. house

HUEY, JOSAPHENE — Rt. 1
Plymouth Sec. 7 — 100 acres

HUFF, FRANCIS — Rt. 1
Plymouth Sec. 35 — 20 acres

HUGHLETT, GROVER — Rt. 1
Plymouth Sec. 32 — 80 acres

HURST, GROVER — Rt. 1
Plymouth Sec. 34 — 120 acres

HURST, GROVER — Rt. 1
Plymouth Sec. 33 — 135 acres

IRVAN, LEWIS — Rt. 1
Plymouth Sec. 30 — 440 acres

JOHNSON, ALBERT — Rt. 1
Plymouth Sec. 12 — 105 acres

JOHNSON, IVAN — Rt. 1
Carthage Sec. 1 — 100 acres

JOHNSON, T. LYLE Rt. 1
Plymouth Sec. 19 136 acres

JOHNSTON, WILL Rt. 1
Plymouth Sec. 9 250 acres

JOHNSTON, WM. Sec. 8 Rt. 1
Plymouth Julius Heven Ten 220 acre

KAHLER, MAMIE MRS. Rt. 1
Plymouth Sec 20 55 acres

KENDALL, EARL A. Rt. 1
Plymouth Sec. 29 320 acres

KENDALL, HOMER Rt. 1
Plymouth Sec. 18 90 acres

KENDALL W. Rt. 1
Plymouth Sec. 21 80 acres

KENDELL, ROSWELL Rt. 1
Plymouth Sec. 18 227 acres

KENNEDAY, HOWARD — Rt. 1
Plymouth Sec. 20 — 200 acres

KIMBLE, WAYNE — Rt. 1
Plymouth Sec. 10 — 120 acres

KIMBLER, OREN — Rt. 1
Plymouth Sec. 11 — 100 acres

KING, JOE MRS. — Rt. 1
Plymouth Sec. 11 — 80 acres



KNOWLES, PHILIP — Town
Plymouth — 3 acres

LOVELY, O — Rt. 1
Plymouth Sec. 15 — 80 acres



MARKEY, LOWELL — Rt. 1
Plymouth Sec. 8 — 85 acres

MARSHALL IMPLEMENT YARD
Plymouth

MAUCH, HERBERT Rt. 1
Plymouth Sec 22 100 acres

MAUCH, WILLIAM Rt. 1
Plymouth Sec. 21 120 acres

MC CUTCHAN ELEVATOR Box 88
Plymouth J. D. Mc Cutchan
Feed-Seed-Fence-Coal-Grinding-Trucking

MC DANIEL E. & LOLA Rt. 1
Plymouth Sec. 22 200 acres

MC DANIEL, EVERETT Rt. 1
Plymouth Sec. 16 225 acres

MC DANIEL, EVERETT Rt. 1
Plymouth Sec. 16 177 acres

METZGER, J. P. Sec. Rt. 1
Plymouth-Op. D. Hendricks 130 acres

METZGER, J. Rt. 1
Plymouth Sec. 36 23 acres

MILLER, NELLIE ESTATE Sec. 10 Rt. 1
Plymouth Ten. C. Twitchell 160 acres

MOORE, MELVIN Rt. 1
Plymouth Sec. 16 310 acres

MOORMANN, LOUIS Rt. 1
Plymouth Sec. 9 120 acres

MUNGER, PAUL & JOHN Rt. 1
Carthage Sec. 5 100 acres

MUNGER, PAUL Rt. 1
Carthage Sec. 5 139 acres

MUNSON, LEE Rt. 1
Plymouth Sec. 17 100 acres

MUNSON, LOYD Rt. 1
Plymouth Sec. 40 acres

MUNSON, ROY Rt. 1
Plymouth Sec. 22 40 acres

NEAL, JOE MRS. Rt. 1
Plymouth Sec. 28 70 acres



PAYNE, ALBERT MR. & MRS. Rt. 1
Plymouth Sec. 10 160 acres

NORIS, ROSS Rt. 1
Plymouth Sec. 23 93 acres



PICKARD, GERALD Rt. 1
Plymouth Sec. 33 80 acres



NEWELL, RAY MRS. Rt. 1
Plymouth Sec. 11 80 acres

POWELL, IRA Rt. 1
Carthage Sec. 7 148 acres

O'NEAL & SONS Rt. 1
Plymouth Sec. 24 80 acres

POWELL, PAUL Rt. 1
Plymouth Sec. 4 80 acres

PREYT, GEORGE H. Rt. 1
Plymouth Sec. 26-35 317 acres

ROBERTS, ANNA Rt. 1
Plymouth Sec. 24

ROBERTS, ANNA MRS. Rt. 1
Plymouth Sec. 12 160 acres

ROBERTS, ANNA MRS. Rt. 1
Plymouth Sec. 13 160 acres

ROBERTS, ANNA MRS. Rt. 1
Plymouth Sec. 13 200 acres

RICE, H. Rt. 1
Plymouth Sec. 28 132 acres

SELLARS, ROY Rt. 1
Plymouth Sec. 16 200 acres

SCOTT, EVERT MRS. Rt. 1
Plymouth Sec. 21 80 acres



SCHNEIDER, GEORGE Rt. 1
Plymouth Sec. 2

SHELOR, ODRA Rt. 1
Plymouth Sec. 25 124 acres

SHAPPELL, ROBERT H. Rt. 1
Plymouth Sec. 4 100 acres

SINCLAIR, PAUL Rt. 1
Plymouth Sec. 18 80 acres

SHELOR, H. Rt. 1
Plymouth Sec. 4 160 acres



SLIPMAN BROS. ADAMS DX GARAGE
Plymouth

SHELOR, KENNETH Rt. 1
Plymouth Sec. 23 200 acres

SMITH, F. QUINTEN Rt. 1
Plymouth Sec. 25 10 acres

STOLP, MARY A. Rt. 1
Plymouth Sec. 29 120 acres



THOMAS, W. Rt. 1
Plymouth Sec 25 100 acres



THOMPSON'S GENERAL STORE Rt. 1
Plymouth Sec. 1

TWADDLE, OCIE Rt. 1
Plymouth 200 acres
Pure bred Angus & Dairy Cattle

TWADDLE, ROBERT Rt. 1
Plymouth Sec. 33 120 acres

VEFF, GEORGE Rt. 1
Plymouth Sec. 10 120 acres

VAN BROOKER, JACK Rt. 1
Plymouth Sec. 15 10 acres

VAN BROOKER, MINOR Rt. 1
Plymouth Sec. 22

WALLICK, WM. Rt. 1
Plymouth Sec. 9 160 acres

WHITE, ROBERT
Plymouth Sec. 4 43 acres

WELCH, IVAN
Plymouth -Hoyts Highway Serv. Box 58

WICKERT, BERTHA MRS. Rt. 1
Plymouth Sec. 32 83 acres

WHITE, FRED Rt. 1
Plymouth Sec. 18 92 acres

WILLIAMS, EDITH Rt. 1
Plymouth Sec. 17 104 acres

WHITE, FRED Op. Max Kee Rt. 1
Plymouth Sec. 18 108 acres

WILLIAMS, NELLYE CLARE MRS. Rt. 1
Plymouth Sec. 33 197 acres

WILLIAMS, PERRY Rt. 1
Carthage Sec. 7 376 acres

WITT, RUTH MRS. Rt. 1
Plymouth Sec. 3 160 acres

WISSLEAD, LEVI F. Sec. 32 Rt. 1
Plymouth. W.D. Wisalead 200 acrea



WRIGHT, ARTHUR Rt. 1
Carthage Sec. 6 30 acres

WISSLER, LOUIS J. Sec. 20 Rt. 1
Plymouth-Kamm C. George 220 acres

SONORA TOWNSHIP

POWELLTON

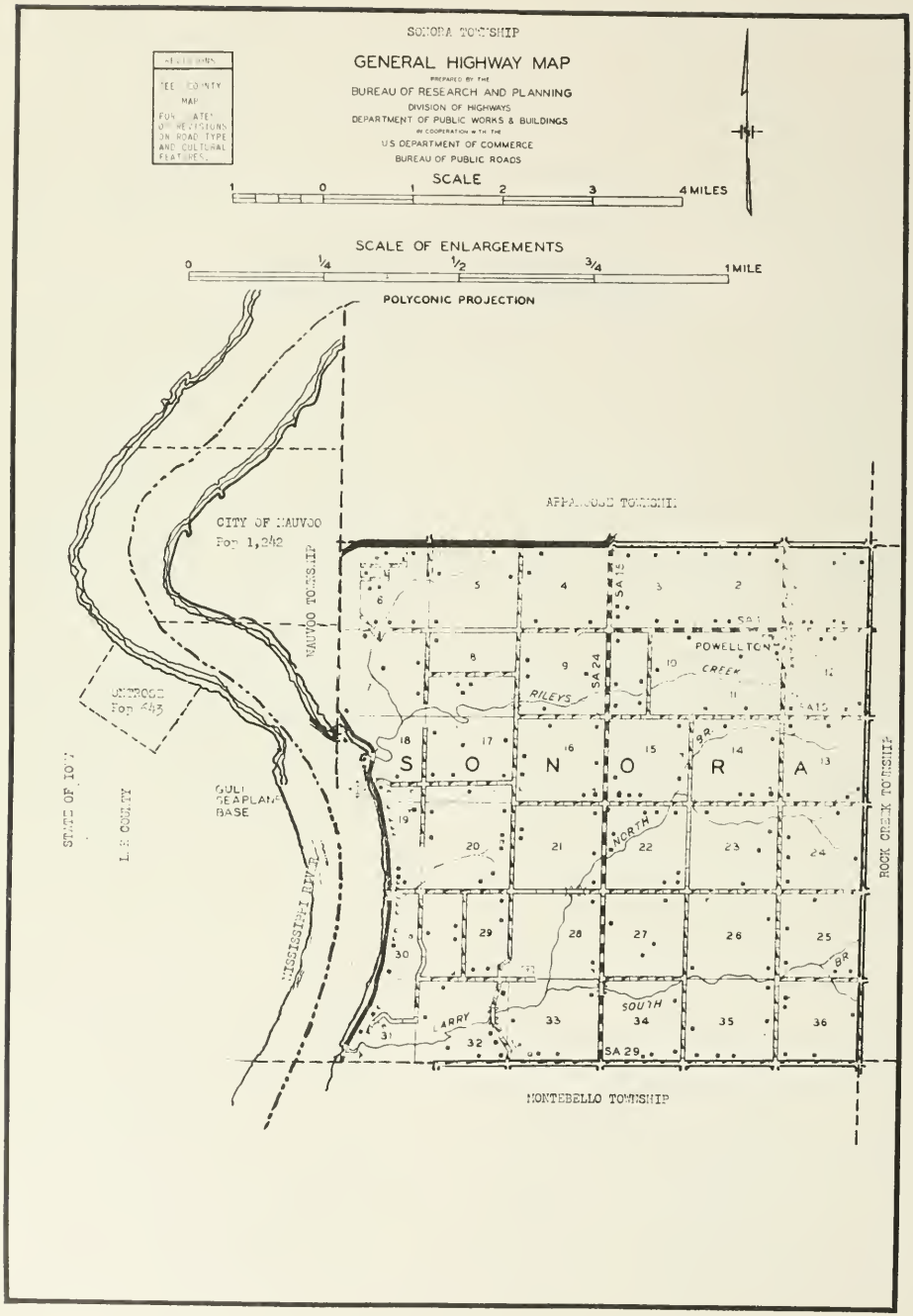
SONORA TOWNSHIP
GENERAL HIGHWAY MAP
PREPARED BY THE
BUREAU OF RESEARCH AND PLANNING
DIVISION OF HIGHWAYS
DEPARTMENT OF PUBLIC WORKS & BUILDINGS
IN COOPERATION WITH THE
U.S. DEPARTMENT OF COMMERCE
BUREAU OF PUBLIC ROADS
SEE COUNTY MAP FOR DATES OF REVISIONS ON ROAD TYPE AND CULTURAL FEATURES.
SCALE
1 0 1 2 3 4 MILES
SCALE OF ENLARGEMENTS
0 1/4 1/2 3/4 1 MILE
POLYCONIC PROJECTION
APPANOOSE TOWNSHIP
CITY OF NAUVOO
Pop 1,242
NAUVOO TOWNSHIP
UNINCORP
Pop 443
STATE OF IOWA
LEE COUNTY
GULF SEAPLANE BASE
MISSISSIPPI RIVER
POWELLTON
CREEK
RILEYS
NORTH
SOUTH
BR
LARRY
S O N O R A
ROCK CREEK TOWNSHIP
MONTEBELLO TOWNSHIP
SA 15
SA 24
SA 29

POWELLTON

About five miles east of Nauvoo the hamlet of Powellton stands as a small trading center for the surrounding rural community. In 1950 it had a population of twenty. The hamlet is served by the postoffice at Niota. Powellton is the only community in Sonora Township, the west boundary of which is the Mississippi River. The township has a total population of 676. Among its earliest settlers were John F. Weld, James C. Wilson and James Moffit, all of whom came in the 1830's.

POWELLTON DIST. 61 SCHOOL Rt. 1
Niota Sec. 1

CENTRAL SCHOOL Sec. 16
Nauvoo Patricia Pagett Teacher

LARY SCHOOL Rt. 1
Hamilton Sec. 36 Dist. 67

CHRISTY SCHOOL Rt. 1
Nauvoo Sec. 14 1 acre

OAK GROVE CEMETERY Rt. 1
Nauvoo Sec. 33 Started 1859



THORNBER CEMETERY Rt. 1
Burnside Sec. 12 Started 1848

ESTABLISHED
1897

TELEPHONE
183

H. B. NASH & CO.

HARDWARE, PAINT AND VARIETY

KELVINATOR — SKELGAS — MAYTAG

BOWEN, ILLINOIS

BALMER, MR. & MRS. Sec. 31 Rt. 1
Nauvoo Levi & Son Dwayne 160 acres

BALMER, LEVI Rt. 1
Nauvoo Sec. 17 160 acres

BAXTER, DALE Rt. 1
Hamilton Sec. 23 5 acres

BAXTER, DAVID & ERNST, DORIS Rt. 1
Hamilton Sec. 35 140 acres

BAXTER, DAVID & ERNST, DWIGHT J.
Hamilton Sec. 33 Rt. 1
(Joint Owners) 155 acres

BOEGNER, CHISTENA Rt. 1
Nauvoo 40 acres

BOLLIN, ANDY Rt. 1
Nauvoo Secl 15 40 acres



BOLLIN, ANDY MR. & MRS. Rt. 1
Nauvoo Sec. 21 160 acres

BOLLIN, CARL Rt. 1
Nauvoo Sec. 7 120 acres

BOLLIN, GOTTLIEB Rt. 1
Niota Sec. 2 120 acres

BOLLIN, EGLANTINE Rt. 1
Nauvoo Sec. 24 80 acres

BOLLIN, LUCY A. Sec. 22 Rt. 1
Nauvoo Op. William L. Bollin 80 acres

BOLLIN, FRANK L. Sec. 15 Rt. 1
Nauvoo Leo Bollin Op. 80 acrea

BOLLIN, MAGGIE Rt. 1
Nauvoo Sec. 15 40 acres

BOLLIN, GENEIEVE S.T. Rt. 1
Nauvoo Sec. 23 80 acres



BOLLIN, MAGGIE Rt. 1
Nauvoo Sec. 22 240 acres

BOLLIN, MARK E. Rt. 1
Nauvoo, Sec. 14 80 acres

BOLLIN, RALPH Rt. 1
Nauvoo Sec. 10 120 acres

BOSTON, RAY Rt. 1
Niota Sec. 2 100 acres

BOLTON, ANNA Rt. 1
Hamilton Sec. 34 80 acres

BOLTON, ANNA Rt. 1
Nauvoo Sec. 26 200 acres

BOLTON, EARL Rt. 1
Nauvoo Sec. 15 105 acres

BOLTON, EDGAR A.
Nauvoo Sec. 27 1 acre

BOLTON, EDGAR A. Rt. 1
Nauvoo Sec. 27 240 acres

BOLTON FRANCIS Rt. 1
Hamilton Sec. 34 80 acres

BOLTON, WALTER MRS. Rt. 2
Nauvoo Sec. 5 80 acres

BOLTON, JOHN H. MR. & MRS. Rt. 1
Nauvoo Sec. 27 80 acrea

BROWN, CLARENCE H. Sec. 4 Rt. 1
Nauvoo Thomas E. Dowell Op. 8 0 acres

BOLTON, LAWRENE Rt. 1
Hamilton Sec. 34 80 acres

BROWN, HUBERT Rt. 1
Nauvoo Sec. 17 72 acres

BOLTON, MARY MRS. Rt. 1
Hamilton Sec. 26 200 acres

BURLING, MARSHALL MRS. Rt. 1
Hamilton Sec. 25 80 acres

BUSH, ELDRED — Rt. 1
Nauvoo Sec. 8 — 112 acres

COCHRAN, WM. & ESTELLA — Rt. 1
Nauvoo Sec. 32 — 23 acres

BYRNES, HARVEY Sec. 25 — Rt. 1
Hamilton Op. Har. Byrnes Jr. — 80 acres

COEVR, LOUIS & CECILE — Rt. 1
Nauvoo Sec. 25 — 80 acres

CASEY, DORA B. MRS. — Rt. 1
Nauvoo Sec. 22 — 80 acres

COULOY, ROBERT — Rt 1
Nauvoo Sec. 3 — 80 acres

COCHRAN H. MR. & MRS. — Rt. A 1
Nauvoo Sec. 32 — 98 acres

CUNNINGHAM, VERN — Rt. 2
Nauvoo Sec. 4 — 80 acres

DESNEY, JOHN Rt 1
Nauvoo Sec. 10 40 acres

DITON, LEE MR. & MRS. Rt. 1
Nauvoo Sec. 29 80 acres

ENRIGHT, EDWARD & ANNA Rt. 1
Nauvoo Sec. 31 32 acres

FARR, OTIS Rt. 1
Nauvoo Sec. 24 40 acres

FAULKNER, A. M. Rt. 2
Nauvoo Sec. 6 50 acres

FORD, MERLE Rt. 1
Niota Sec. 2 80 acres

FOSTER, IDA RT. 1
Nauvoo Sec. 6 35 acres

GARNETT, CHARLES Sec. 27 Rt. 1
Nauvoo Clearview Farm 198 acres

GARRETT, ELMER Rt. 1
Nauvoo Sec. 32 30 acres

GRIFFITH, ESTATE WALTER Rt. 2
Nauvoo Sec. 4 80 acres

GEIGER, EMMA MRS. Rt. 1
Niota Sec. 1 80 acres

GULL FLYING SERVICE Rt. 1
Nauvoo

GERHARDT, JOYCE Rt. 1
Nauvoo Sec. 5 80 acres

HAAS HAROLD Rt 1
Nauvoo Sec. 6 80acres

GNANN, EVERETT Sec. 3 Rt. 1
Nauvoo Lloy Mohart Op. 100 acres

HAAS, LEO Rt. 1
Nauvoo Sec. 10 160 acres

HAAS, OSCAR — Rt. 1
Nauvoo Sec. 16 — 102 acres

HAAS, OSCAR — Rt. 1
Nauvoo Sec. 28 — 160 acres

HAAS ESTATE, WILLIAM — Rt. 2
Nauvoo Sec. 7 — 200 acres

HAAS WILLIAM — Rt 1
Nauvoo Sec. 6 — 4 acres

HADDOCK, CHARLES & ANNA — Rt. 1
Nauvoo Sec. 19 — 38 acres

HAMILL, SMITH — Rt. 1
Nauvoo Sec. 30 — 19 acres

HAMMA BROS. — Rt. 1
Nauvoo Sec. 18 — 60 acres

HAMMA BROS — Rt. 1
Nauvoo Sec. 18 — 60 acres

HAMMA, DAVID W. Rt. 1
Nauvoo Sec. 30 593 acres

HEAD, VELMA Rt. 1
Hamilton Sec. 35 80 acres

HAMMOND, CLARENCE Rt. 1
Nauvoo Sec. 6 25 acres

HERBERER, RALPH MR. & MRS. Rt 1
Nauvoo Sec. 34 80 acres

HARRY, MAMIE Rt. 1
Nauvoo Sec. 10 28 acres

HEITMAN, ROBERT MR. & MRS. Rt. 1
Nauvoo Sec. 32 28 acres

HARTWEG, LEONARD MR. & MRS. Rt. 1
Nauvoo Sec. 24 80 acres

HUMMEL, LEON Rt. 2
Nauvoo Sec. 6 80 acres

HUMMEL, LEON
Nauvoo Sec. 7
Rt. 1
160 acres

KIPLING, JUANITA M.
Nauvoo Sec. 13
Rt. 1
60 acres

HUTSON, ALBERT
Nauvoo Sec. 16
Rt. 1
80 acres

KOECHLE, HAROLD
Nauvoo Sec. 17
Rt. 1
57 acres

JONES, J. M.
Nauvoo Sec. 32
Rt. 1
80 acres

KOEUR, LILY MISS
Hamilton Sec. 25
Rt. 1
80 acres

KELLY PETE
Niota Sec. 1
Rt. 1
2 acres

KRAXBERGER M.
Nauvoo Sec. 8
Rt. 1
150 acres

KRUSE, WALTER Mr. & Mrs. Rt. 1
Nauvoo Sec. 19 140 acres

LEWIS, PAXON Rt. 1
Nauvoo Sec. 3 160 acres

LE'FEBVRE, KATY Rt. 1
Hamilton Sec. 26 78 acres

LEVENGOOD, J. Rt. 1
Hamilton Sec. 25 80 acres

LEMINGER, EDWARD Rt. 1
Nauvoo Sec. 9 40 acres

MAPES, LLOYD ESTATE Rt. 1
Nauvoo Sec. 24 50 acres



LEWIS, JOSEPH Rt. 1
Niota Sec. 11 240 acres

MAPES, LLOYD T. ESTATE Sec. 24 Rt. 1
Nauvoo Op. Lloyd Mapes, J. R. 80 acres

MARSHALL, LOWELL — Rt. 1
Nauvoo Sec. 22 — 80 acres

MC KOON, CLARENCE — Rt. 2
Nauvoo Sec. 5 — 167 acres

MARSHALL, WILLIS — Rt. 1
Niota Sec. 22 — 80 acres

McMILLIN, KATIE — Rt. 1
Nauvoo Sec. 10 — 60 acres

McCRORY, HAZELTON & LILY — Rt. 1
Hamilton Sec. 35 — 80 acres
Homestead of S.A. McCrory

Mc VEIGH, RAYMOND — Rt. 1
Hamilton Sec. 33 — 30 acres

MC GUIRE, MAMIE — Rt. 1
Nauvoo Sec. 4 — 130 acres

METTERNICH, JACK — Rt. 1
Nauvoo Sec. 33 — 118 acres

METTERNICH, WILLIAM Rt. 1
Nauvoo Sec. 17 28 acres

METTERNICH, WILLIAM Rt. 1
Nauvoo Sec. 17 116 acres

MEYER, O. Rt. 1
Nauvoo Sec. 6 52 acres

MICHEAL, HERMAN Rt. 1
Burnside Sec. 12 5 acres

MOFFITT, JOHN R. Sec. 7 Rt. 1
Nauvoo In Fam. Since 1830 75 acres

MOHART, ALMEDA Rt. 1
Burnside Sec. 11

MYERS, HAROLD & THELMA
Nauvoo, Sec. 19 2 acres

NEFF, LUCY MRS. Rt. 1
Burnside Sec. 12 110 acres

NEWELL, FRANK Rt. 1
Hamilton Sec. 31 14 acres

PAQOTCE CAMP Rt. 1
Nauvoo Sec. 31 80 acres

OCHSNER, LEO Rt. 1
Nauvoo Sec. 9 120 acres

PARKER, MR. & MRS. J. B. Rt. 1
Nauvoo Op. Don Parker Sec. 23 80 acres



ORT, LYDIA OP. F. Cuerden Rt. 1
Nauvoo Sec. 16 80 acres

PARKER, KING Rt. 1
Nauvoo Sec 8 123 acres

ORT, MARGARET A.
Nauvoo Sec. 20 1.10 acres

PENROD, CHARLES EDWIN Rt. 1
Nauvoo Sec. 32 110 acres

PENROD, EDWIN — Rt. 1
Nauvoo Sec. 29 — 64 acres

PROX, CARL — Rt. 1
Niota Sec. 11 — 40 acres

PIERROT, NETTIE MRS. — Rt. 1
Hamilton Sec. 36 — 80 acres

RADEL, EDWARD — Rt. 1
Niota Sec. 2 — 80 acres

PILKINGTON, ARTHUR — Rt. 1
Nauvoo Sec. 27 — 80 acres

RADEL, MICHAEL ESTATE — Rt. 1
Nauvoo Sec. 14 — 160 acres

PRINTY, CATHERINE — Rt. 1
Nauvoo Sec. 11 — 82 acres

RAHN, JOHN Op. H. Mohart — Rt. 1
Nauvoo Sec. 20 — 32 acres

RADEL, MARY ELLEN — Rt. 1
Nauvoo Sec. 13 — 150 acres

RADEL, ROY F. — Rt. 1
Nauvoo Sec. 14 — 160 acres

REINHARDT, KATIE — Rt 1
Nauvoo Sec. 3 — 80 acres

REPPLINGER, MATHIAS — Rt. 1
Nauvoo Sec. 9 — 80 acres

RITER, MARY — Rt. 1
Niota Sec. 1 — 100 acres

RONNER, HENRY A. — Rt. 1
Nauvoo Sec. 18 — 140 acres

ROSE, CARL — Rt. 1
Nauvoo Sec. 15 — 106 acres

SALISBURY, HERBERT — Rt. 1
Hamilton Sec 35 — 80 acres

SANDERS, J. Op. M. Sanders Rt. 1
Burnside Sec. 12 80 acres

SANDERS, J. Op. Mel. Sanders Rt. 1
Burnside Sec. 13 160 acres

SANDERS, SUSAN MISS Op. B. Marshall
Burnside Sec. 13 Rt. 1 120 acres

SANDERS, VELMA Rt. 1
Nauvoo Sec. 10 104 acres

SCHEIBLE, CLELLAND Rt. 1
Nauvoo Sec. 21 127 acres

SCHEIBLE, CLELLAND Rt. 1
Nauvoo Sec. 21 81 acres

SCHEIRLE, RICHARD Rt. 1
Nauvoo Sec. 29 56 acres

SCHENCK, LESLIE Op. R. Schenck Rt. 1
Nauvoo Sec. 11 194 acres

SCHENCK, RAYMOND Rt. 1
Niota Sec. 3 80 acres

SCHMITZ, MARGUERITE Rt. 1
Nauvoo Sec. 6 18 acres

SCHMITZ, DONALD Rt. 1
Nauvoo Sec. 13 80 acres

SCHULTE, GLADYS Rt. 1
Niota Sec. 2 80 acres

SCHMITZ, GEORGE W. Rt. 1
Nauvoo Sec. 17 20 acres

SCHWARZENTRAUB, VICTOR Sec.34 Rt. 1
Hamilton Franklin Lowe 160 acres

SCHMITZ, JACOB ESTATE Rt. 1
Nauvoo Sec. 14 Op. G. Schmitz 240 acres

SEIGRIST, GLEN Rt. 1
Hamilton Sec. 36 160 acres

SHAW, HAROLD — Rt. 1
Hamilton Sec. 35 — 80 acres

SHERIDAN, JAMES — Rt. 1
Nauvoo Sec. 18 — 120 acres

SHERIDAN, JOHN — Rt. 1
Nauvoo Sec. 18

SIEGRIST, EDYTHE MRS. — Rt. 1
Niota Sec. 1 — 233 acres

SIEGRIST, EDYTHE MRS. — Rt. 1
Burnside Sec. 1 — 120 acres

SIEGRIST, FLORENCE — Rt. 1
Nauvoo Sec. 3 — 80 acres

SINELE, EMILY — Rt. 1
Niota Sec. 2 — 80 acres

SMITH, ABBIE MAY — Rt. 1
Nauvoo Sec. 32 — 34 acres

STARR, FLORENCE Sec. 28 Rt. 1
Nauvoo Op. Dean Starr 120 acres

SUMMERS, VILLETTE Rt. 1
Nauvoo Sec. 33 120 acres

TARRY, FRANK RT. 1
Niota Sec. 1 105 acres

TAUSCH, HENRY Rt. 1
Nauvoo Sec. 16 80 acres

THOMAS, ART. Rt. 1
Nauvoo Sec. 22 80 acres

THOMAS, CLAUDE Rt. 1
Nauvoo Sec. 27 160 acres

THORNBER, EDIE Rt. 1
Burnside Sec. 12 80 acres

THORNBER, EDIE Rt. 1
Burnside Sec. 12 50 acres

THORNBER, FRANK Rt. 1
Nauvoo Sec. 7

TINDALL, W. CORDELL Rt. 1
Nauvoo Sec. 8 90 acres

THORNBER, FRANK Rt. 1
Burnside Sec. 1 100 acres

TRIPP, ELBERT Rt. 1
Nauvoo Sec. 10 20 acres

THORNBER, THOMAS Rt. 1
Niota Sec. 2

TRIPP, RALPH Rt. 2
Nauvoo Sec. 4 ½ acre

THORNBER, THOMAS Rt.1
Burnside Sec. 12 260 acres

TRIPP, RALPH Rt. 1
Burnside Sec. 12 80 acres

WALKER, HARVEY T. Rt. 1
Niota Sec. 1 107 acres

WALKER, WILLIAM Rt.1
Burnside Sec. 12 35 acres

WEBER, ALBERT & EDWIN Rt. 1
Nauvoo Sec. 21 80 acrea

WHITSON, GUY Rt. 1
Niota Sec. 3 102 acres

WILKENS, AMBROSE Op. C. Deeg Rt. 1
Nauvoo Sec. 20 80 acres

WILKEN CARL MR. & MRS. Rt. 1
Nauvoo Sec. 29 120 acres

WILKEN, CARL MR. & MRS.
Nauvoo Sec. 29

WILKENS, GABE Rt. 1
Nauvoo Sec. 29 175 acres

WILKENS, VALERIA Op. A. Huston Rt. 1
Nauvoo Sec. 20 100 acres

WILKENS, WILLIAM Rt. 1
Nauvoo Sec 29 10 acres

WILLIAMS, GEORGE Rt 1
Nauvoo, Sec. 9 154 acres

WILLIAMS, GEORGE Rt 2
Nauvoo Sec. 9 138 acres

WILSON, CARL & FLORA Rt. 1
Nauvoo Sec. 16 160 acres

WILSON, CARL E. Sec. 21 Rt. I
Nauvoo Op. Roy E. Wilson 80 acres

WILSON, CARL Rt. 1
Nauvoo Sec. 16 80 acres

WOLFENBARGER ESTATE, Joe Rt. 1
Nauvoo Sec. 13 120 acres

YOUNG, LOUIS Rt. 1
Hamilton Sec. 36 160 acres



OLD ELEVATOR
Ferris

WORDEN, DESSIE MRS. Rt. 1
Burnside Sec. 16 80 acres



ZIMMERMAN, MRS. CLAIRE & EAGKLE, MRS. A.
Carthage Sec. 4 Rt. 4 75 acres

WALKER TOWNSHIP

TIOGA

SUTTER

BRECKENRIDGE

WALKER TOWNSHIP

GENERAL HIGHWAY MAP

PREPARED BY THE
BUREAU OF RESEARCH AND PLANNING
DIVISION OF HIGHWAYS
DEPARTMENT OF PUBLIC WORKS & BUILDINGS
IN COOPERATION WITH THE
U.S. DEPARTMENT OF COMMERCE
BUREAU OF PUBLIC ROADS

SCALE

1 0 1 2 3 4 MILES

SCALE OF ENLARGEMENTS

0 1/4 1/2 3/4 1 MILE

POLYCONIC PROJECTION

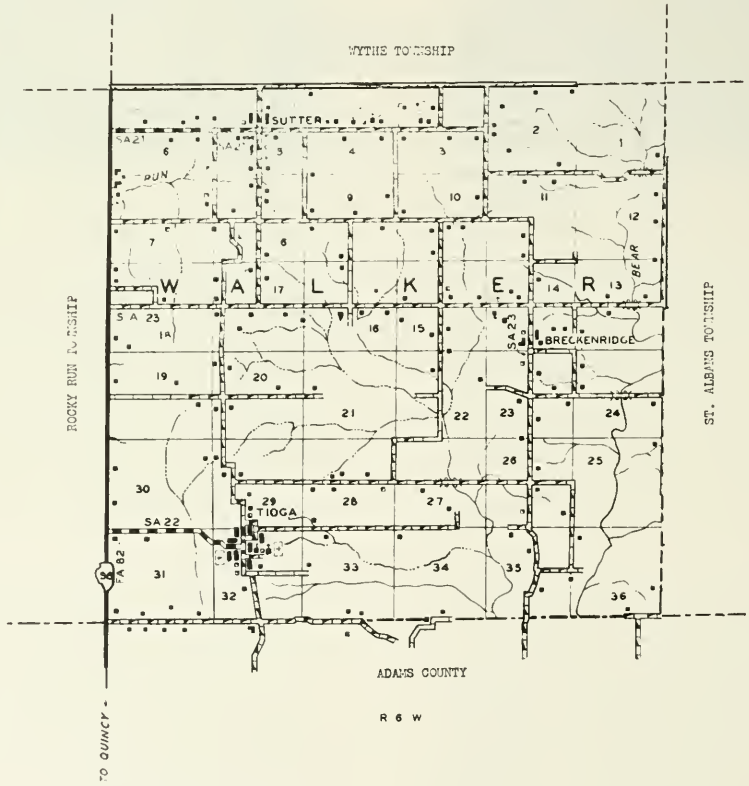

SUTTER

Another community in Walker Township is the village of Sutter, which in 1950 had a population of thirty-two. It is located north of Tioga and just off State 96. Fertile farms surround the village.

BRECKENRIDGE

Breckenridge is still another community in Walker Township. It has a population of seventeen and is served by the postoffice at nearby Sutter. This hamlet was founded more than seventy-five years ago.

TIOGA

The village of Tioga, with a population of 100, is located near the south boundary line of Hancock County, just off State 96. It was platted more than seventy-five years ago, and since then has served as a trading center of the township in which it is located, Walker. Today, Walker Township has a total population of 615. It was named after the Reverend George Walker, one of the earliest settlers of the region and first regular minister in the township.



SALEM BIBLE CHURCH Warsaw
Benjamin R. DeJong Pastor Rt. 2 Est. 1880

BUCKEYE SCHOOL
Sutter Dist. 234

SUTTER SCHOOL Rt. 1
Sutter Sec. 5 Dist. 232

SCHILDMANS SERVICE Rt. 1
Sutter Sec. 7

WOLLBRINK — BOS

GENERAL TRUCKING

FERTILIZER AND FARM SUPPLIES

SUTTER, ILL.

R. R. 1

BRECKENRIDGE CHRISTIAN CHURCH — Breckenridge
Organized Sept. 5, 1862 — Wm. Bailey, Minister

EVANGELICAL BETHLEHEM CHURCH — Warsaw
T. J. Nisi, Rev. — Est. Aug. 9, 1857

BUCKEYE, CEMETERY
Sutter Sec. 14

METHODIST CEMETERY
Tioga Sec. 32

ALTHEIDE, WILLIAN Rt. 1
Sutter Sec. 21 160 acres

ALTHIDE, OVAL Rt. 1
Sutter Sec. 10 40 acres



ALTHEIDE, WILLIT Rt. 1
Sutter Sec. 8 80 acres

ANCELET, EARNEST
Warsaw Sec. 35 140 acres

ALTHIDE, ETHEL Rt. 1
Sutter Sec. 12 140 acres

BAKER, PERRY Rt. 1
Sutter Sec. 30 93 acres

BAKER, MRS. Rt. 1
Tioga Sec. 27 80 acres

BARNETT, CECIL R. Rt. 1
West Point Sec. 11 163 acres

BATTLES, JOHN Rt. 1
Sutter Sec. 18 155 acres

BAUMANN, KARL L. MR. & MRS.
Warsaw Sec. 3 80 acres

BEELER, ALBERT Rt. 1
Sutter Sec. 26 160 acres

BEELER, ELMER Rt. 1
Sutter Sec. 14 160 acres

BEELER, GEORGE Rt. 1
Sutter Sec. 26 187 acres

BECKMAN, ALFRED Rt. 1
Sutter Sec. 14 80 acres

B ENTZINGER, ROBERT
Sutter Sec. 16 120 acres

BOURCARD, HARRY A. MR. & MRS. Rt. 2
Warsaw Sec. 4 80 acres

BODECKER, BEN Rt. 1
Sutter Sec. 5 160 acres

BRANDON, ANNA P. Rt. 1
Sutter Sec. 20 12 acres

BODECKER, JERALD Rt. 1
Sutter Sec. 5 80 acres

BRUNNER, GEORGE Rt. 1
West Point Sec. 2 160 acres

BOLT I. Rt. 1
Sutter Sec. 31 273 acres

CARL ESTATE Rt. 1
Sutter Sec. 23 80 acres

DENNISON, OTTO
Sutter Sec. 22

Rt. 1
80 acres

EWING, CARREL
Sutter Sec. 22

Rt. 1
160 acres

DICKWISCH, JOHN
Sutter Sec. 15

Rt. 1
60 acres

EWING, CHARLES
Sutter Sec. 9

Rt. 1
80 acres

DICKWISCH, JOHN
Sutter Sec. 15

Rt. 1
145 acres

EWING, LOREN
Sutter Sec. 5

Rt. 1
80 acres

EWING, CARREL W.
Warsaw Sec. 4

Rt. 2
160 acres

FRAZER, MARVIN
Sutter Sec. 30

Rt. 1
171 acres

LEFFLER, WAYNE — Star Rt.
Warsaw Sec. 34 — 150 acres



MARTIN, WAYNE C. — Rt. 4
Warsaw Sec. 32 — 212 acres

MAAG, ALBERT — Rt. 1
Warsaw Sec. 13 — 3 acres

MC MURRAY, MRS. MARGARET Sec. 27 Rt. 1
Warsaw Ten. Norman Weeks — 220 acres

MEYERS, ELMER — Rt. 4
Warsaw Sec. 32 — 240 acres

MEYERS, ELMER — Rt. 4
Warsaw Sec. 32 — 160 acres

MILLER, VIRGIL — Rt. 1
Warsaw Sec. 22 — 80 acres



MITZE, ALBERT W. — Rt. 1
Warsaw Sec. 13 — 200 acres

MITZE, FRED — Sec. 2
Warsaw Sec. 24 — 40 acres



RINEY, CHARLES — Rt. 2
Warsaw Sec. 24 — 6 acres

PFEIFERLING, ELMER — Rt. 1
Warsaw Sec. 11 — 120 acres

RISCHAR, ROBERT — Rt. 2
Warsaw Sec. 25 — 40 acres



PHILLIPS, CYRUS & MAAG, JOE — Rt. 2
Warsaw Sec. 20 — 258 acres

ROSE, HUBERT — Rt. 2
Warsaw Sec. 22 — 105 acres

PHILLIPS, CYRUS Sec. 20
Warsaw William Roost — 140 acres



ROSE, HUBERT SR. — Rt. 2
Warsaw Sec. 22 — 20 acres

HEITMAN, HARLEY Rt. 1
Tioga Sec. 29 110 acres

HEITMAN, HARLEY Rt. 1
Sutter Sec. 30 180 acres

HENERHOFF, EFFIE Rt. 2
Mendon Sec. 33 120 acres

HENERHOFF, EFFIE Rt. 2
Mendon Sec. 33 80 acres

HERZOG, ANNA Sec. 23 Rt. 1
Sutter Herzog, Ernest Op. 160 acres

HERZOG BROTHERS
Tioga Sec. 34 240 acres

HESS, FRED Rt. 1
Sutter Sec. 31 70 acres

HIETMAN, JEFF H. Rt. 1
Breckenridge Sec. 24 160 acres

HITZ, IRA MR. & MRS. Rt. 1
West Point Sec. 12 160 acres

HUFENDICK, CHAS Rt. I
Sutter Sec. 19 160 acres

HOWES, JOHN W. Rt. 2
Warsaw Sec. 2 140 acres

HUFENDICK, JOHN Sec. 19 Rt. I
Sutter Ten. Harold Rockenfield 210 acres

HUFENDICK, ARTHUR Rt. I
Sutter Sec. 14 160 acres



HUFENDICK, MELVIN Rt. 1
Sutter Sec. 14 160 acres



HOFENDICK, CHARLES Rt. 1
Sutter Sec. 6 50 acres

HUFENDICK, WALTER H. Rt. 1
Sutter Sec. 26 200 acres

HUFENDICK, WALTER — Rt. 1
Sutter — Sec. 26 — 76 acres

HUMKE, B. F. MR. & MRS. — Rt. 2
Warsaw — Sec. 2 — 120 acres

HUMKE, HENRY — Rt. 1
Sutter — Sec. 9 — 160 acres

HUMPHRY, WILLIAM — Rt. 1
Sutter — Sec. 16 — 140 acres

HUTCHINSON, CHARLES — Rt. 1
Sutter — Sec. 8 — 40 acres

HUTCHINSON, CHARLES — Rt. 1
Sutter — Sec. 9 — 40 acres



JENKINS, ELVY — Rt. 2
Mendon — Sec. 32 — 110 acres

KAMMERER, MATILDA — Rt. 1
Sutter — Sec. 16 — 159 acres

KIRCHER, RAYMOND E. Rt. 1
Loraine Sec. 36 325 acres

KLINGLER, FRIEDA E. Rt. 1
West Point Sec. 13 160 acres

KLINGLER, RAYMOND F. Rt. 1
West Point Sec. 1 240 acres

KLIPSTEIN, OLIVER Rt. 2
Mendon Sec. 33 80 acres

KOEHLER, MRS. EMMA Rt. 1
Sutter Sec. 3 1 acre

KOEHLER, HERBERT C. MR. & MRS. Rt. 2
Sutter Sec. 4 115 acres

KOEHLER, JULIUS Rt. 1
Sutter Sec. 21 160 acres



KOEHLER, TRUMAN Sec. 5 Rt. 1
Sutter J. I. Case Sales & Service

KUNZ, WILLIAM Rt. 1
Sutter Sec. 20 160 acres

LA BONTE, MR. & MRS. CLYDE F. Rt. 2
Warsaw Sec. 4 160 acres

LAEDING ESTATE Rt. 1
Tioga Sec. 29 104 acres

LEHR, CARL Rt. 1
West Point Sec. 15 9 acres

LEHR, MARY ESTATE Rt. 1
Sutter Sec. 23 130 acres

LEHR, MARY ESTATE Rt. 1
Sutter Sec. 23 105 acres

LIMKEMAN, JOHN Rt. 1
Sutter Sec. 7 110 acres

LIMKEMANN, PAUL MR. & MRS. Rt. 2
Warsaw Sec. 4 133 1/3 acres

LINNENBURGER, CHARLES H. Rt. 1
Sutter Sec. 31 100 acres

LINNENBURGER, EDWIN F. Rt. 1
West Point Sec. 14 120 acres



LINNENBURGER, WINNARD G. Rt. 1
Sutter Sec. 6 100 acres



LOWARY, CHARLES Rt. 1
Breckenridge Sec. 23 80 acres

LOWERY MARY Rt 2
Mendon Sec. 32 10 acres

LOWARY, T. J. Rt. 1
Breckenridge Sec. 24 125 acres

LOWARY, T. J. Rt. 1
Breckenridge Sec. 24 80 acres

LUFT, WALDO L. Rt. 1
Sutter Sec. 9 200 acres

MATHS JOHN Rt. 2
Sutter Sec. 35 8 0 acres

McMILLEN, ELDON Sec. 14
Breckenridge W. F. Armstrong 12 acres

MATHEWSON, ERMA M.
West Point Sec. 11 120 acres

MEYERSICK, MINNIE Rt. 1
Sutter Sec. 10 8 0 acres

MC ADAMS LEO.
Sutter Sec. 31 Rt. 1
100 acres

MIERS, HARRY Rt. 1
Sutter Sec. 35 8 0 acres

McMILLEN, ELDON
Breckenridge Town

MILLER, CLARA
Sutter Sec 17 80 acres

MILLER, HENRY Rt. 1
Sutter Sec. 16 153 acres

MULCH, ARTHUR
Sutter Sec. 6 120 acres



MULCH, JULIUS MRS.
Sutter Sec. 6 70 acres

MULCH, ROGER J.
Sutter Sec. 6 70 acres



MUND, GEORGE H. Rt. 1
Sutter Sec. 19 298 acres

NICHOLS, FRANK G. Rt. 1
West Point Sec. 12 43 acres

OMER, JESSE E. Rt. 1
West Point Sec. 12 80 acres

ORMISTON, ELDRED Rt. 1
Sutter Sec. 29 200 acres

PERRY, BAKER Rt. 1
Sutter Sec. 26 70 acres

RAMPLEY, WALTER Rt. 1
West Point Sec. 17 139 acres

ROSKAMP, EDGAR Rt. 1
Sutter Sec. 19 182 acres

ROSKAMP, ELMER Rt. 1
Sutter Sec. 15 162 acres

ROSKAMP, ELMER Rt.
Sutter Sec. 15 40 acres

ROSKAMP, JOHN-J. Bruenger, oper.
Sutter Sec. 19 215 acres



ROSKAMP, JOHN Rt. 1
Sutter Sec. 20 186 acres

ROSKAMP, JOHN C. Rt. 1
Sutter Sec. 20 90 acres

RUHS, GEO. MR. & MRS. Rt. 1
Basco Sec. 2 300 acres

SAVAGE, WILLARD Rt. 1
West Point Sec. 14 140 acres

SCHEUERMANN, HENRY Rt. 1
Sutter Sec. 29 165 acres



SCHEVERMANN, JEFFERSON
Sutter Sec. 5 73 acres

SCHILDMAN, WELDON K.
Sutter Sec. 7 160 acres

SCHILDMAN, WELDON K. MR. & MRS. Rt. 1
Sutter Sec. 7 160 acres

SCHMIDT, JOHN Rt. 2
Mendon Sec. 32 7½ acres

SCHMITT, CLEM Rt. 1
Sutter Sec. 20 140 acres

SCHMITT, FRANK D. Rt. 1
Sutter Sec. 10 160 acres

SCHMITT, WILLIAM Rt. 2
Warsaw Sec. 4 120 acres

SHERMAN, ALBERT Rt. 1
Sutter Sec. 26 153 acres

SHERMAN ESTATE, CHRIS Rt. 1
Sutter Sec. 25 197 acres

SHIREY, ARTHUR Rt. 1
Sutter Sec. 14 103 acres

STAFF ESTATE Rt. 2
Sutter Sec. 27 160 acres

STAFF, CHARLES Rt. 1
West Point Sec. 14 160 acres

STAFF, HARRY R. Rt. 1
Stillwell Sec. 24 234 acres

STAFF, HOWARD J. Rt. 1
Stillwell Sec. 24 180 acres

STOLL, LOUIE Rt. 1
Sutter Sec. 28 200 acres

STAFF, NORMAN Rt. 1
Stillwell Sec. 30 200 acres

SPARROW, GEORGE Rt. 1
Sutter Sec. 6 60 acres

STOLL, JOHN E. Rt. 1
West Point Sec. 11 280 acres

SPERE, HARY Rt. 1
West Point Sec. 11 80 acres

STOLL, LOUIE Rt. 1
Sutter Sec. 28 200 acres

SPORY, JOHN Rt. 1
Sutter Sec. 14 28 acres

SPORY, JOHN — Rt. 1
Sutter — Sec. 23 — 60 acres

JOHN SPORY GEN. STORE — Rt. 1
Sutter

SPORY, MARTIN — Rt. 1
Sutter — Sec. 13 — 139 acres

THOMPSON, LEO R. — Rt. 1
West Point — Sec. 10 — 100 acres

THORP, MARVIN — Rt. 1
Tioga — Sec. 33 — 40 acres

TRAUTVETTER, MR. & MRS. LAWRENCE — Rt. 1
Sutter — Sec. 31 — 74 acres

TRAUTVETTER, MR. & MRS. LAWRENCE — Rt. 1
Sutter — Sec. 31 — 80 acres

TURNHOFFER, HENRY — Rt. 1
Wareew — Sec. 2 — 80 acres

WALKER, MARY R.
Sutter 2 acres

WELLS, JOHN Rt. 2
Sutter Sec. 24 80 acres

WEMHAMER, ERVIN Rt. 1
Sutter Sec. 17 143 acres

WEMHANER, OSCAR Rt. 1
Sutter Sec. 16 160 acres

WEMHANER, OSCAR H. Rt. 1
Sutter Sec. 18 60 acres



WEMHONER, ELIZABETH Rt. 1
Tioga Sec. 32 5 acres

WIEBROCK, ELMER Rt. 2
Warsaw Sec. 4 182 acres
Homestead of the Late Herman Wiebrock

WIEBROCK, ELMER Rt. 2
Warsaw Sec. 4 80 acres

WOLLBRINK, DUANE G. Rt. 1
Sutter Sec. 6 113 acres

WOLLBRINK, LESTER O. Rt. 1
Sutter Sec. 6 80 acres

WOLLBRINK, ELMER Rt. 2
Warsaw Sec. 5 160 acres

WOODS, PLIM Rt. 1
Sutter 60 acres

WOLLBRRINK, GEORGE Rt. 1
Sutter Sec. 17 200 acres

WARSAW TOWNSHIP

WARSAW

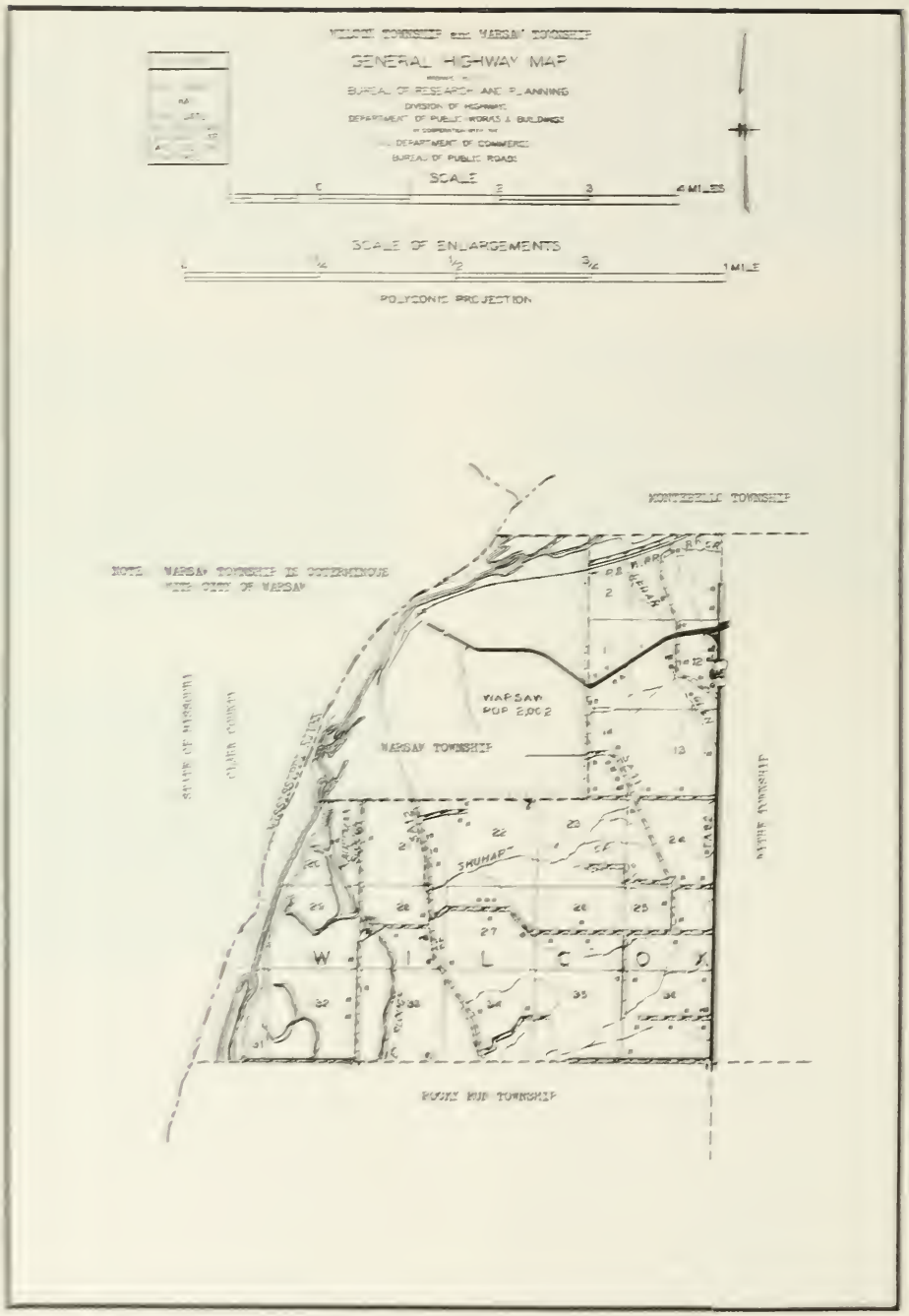
GENERAL HIGHWAY MAP
BUREAU OF RESEARCH AND PLANNING
DIVISION OF HIGHWAYS
DEPARTMENT OF PUBLIC WORKS & BUILDINGS
DEPARTMENT OF COMMERCE
BUREAU OF PUBLIC ROADS
SCALE
SCALE OF ENLARGEMENTS
POLYCONIC PROJECTION
MONTEBELLO TOWNSHIP
NOTE: WARSAW TOWNSHIP IS CONTIGUOUS WITH CITY OF WARSAW
WARSAW POP. 2,002
WARSAW TOWNSHIP
STATE OF MISSOURI
CLARK COUNTY
SHUMAR
ROCKY MUD TOWNSHIP

CITY OF WARSAW

Second largest city in Hancock County and site of the county's first seat of justice, is Warsaw. Located on the Mississippi River, the town lies [illegible] In 1980 the city had a population of 2,[illegible]. In addition to numerous retail stores and automotive and other service establishments, Warsaw has a post office and banking facilities. It is served by the Illinois, Central & Western Railroad and by adjacent State Rt.

Warsaw stands on the site of Fort Edwards, built by the federal government just after the War of 1812. In charge of the building of the fort was young Major Zachary Taylor, afterwards to become twelfth President of the United States. The fort was abandoned after Hancock County was created in 1825. But the settlement around it, known as Fort Edwards, became the county's first seat of justice. Warsaw was not platted until 1834, a year earlier, however, the county seat was removed to the new town of Carthage.

THE HILL-DODGE BANKING COMPANY

WARSAW, ILLINOIS

ESTABLISHED 1864

OVER 90 YEARS OF

CONTINUOUS SERVICE TO HANCOCK COUNTY

2% Interest Paid on Savings Accounts and Time Deposits

FEDERAL DEPOSIT INSURANCE CORPORATION

$10,000 MAXIMUM INSURANCE FOR EACH DEPOSITOR

MEMBER

WILCOX TOWNSHIP

WILCOX TOWNSHIP and WARSAW TOWNSHIP

GENERAL HIGHWAY MAP

PREPARED BY THE
BUREAU OF RESEARCH AND PLANNING
DIVISION OF HIGHWAYS
DEPARTMENT OF PUBLIC WORKS & BUILDINGS
IN COOPERATION WITH THE
U.S. DEPARTMENT OF COMMERCE
BUREAU OF PUBLIC ROADS

SCALE

1 0 1 2 3 4 MILES

SCALE OF ENLARGEMENTS

0 1/4 1/2 3/4 1 MILE

POLYCONIC PROJECTION

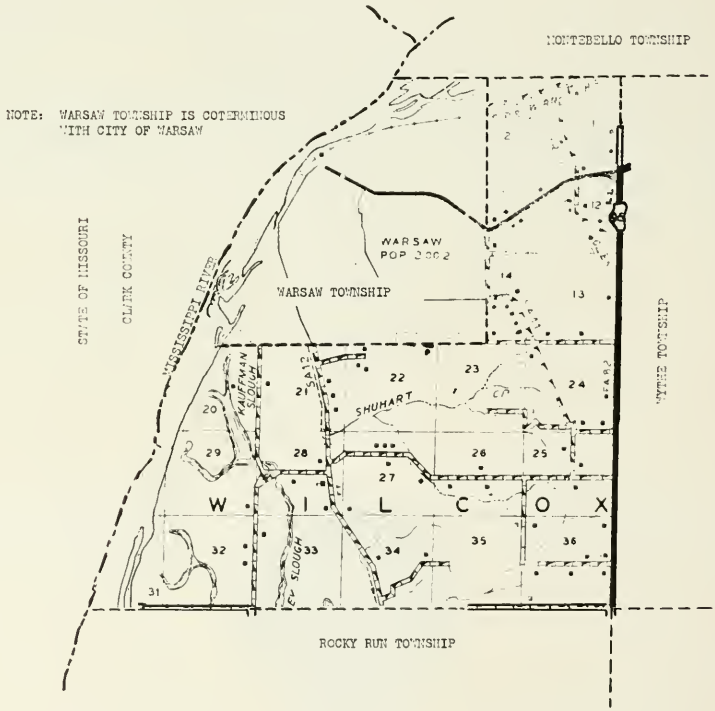

GREEN PLAINS SCHOOL
Dist 316

WHITE PRAIRIE SCHOOL
Dist. 245 Discontinued



ALBERS, MRS. ADELAIDE Rt. 4
Warsaw Sec. 32 240 acres

BATLEY, GEORGE Rt. 2
Warsaw Sec. 30 56 acres

ACKER, HENRY Star No. 4
Warsaw Sec. 27 30 acres



BRAEDEN, ALBERT Rt. 1
Warsaw Sec. 1 20 acres

ACKER, JUNIOR H. Rt. 2
Warsaw Sec. 27 10 acres

BROWN, LOUIS Rt. 1
Warsaw Sec. 12 140 acres

BRUDER, HENRY
Warsaw Sec. 23

Rt. 2
230 acres

DROSS, WALTER
Warsaw Sec. 27

Rt. 2
80 acres

BRUDER, LOUIS A.
Warsaw Sec. 25

Rt. 2
145 acres

DRESS, WALTER
Warsaw Sec. 27

Rt. 2
160 acres

CLARK, JERVIS C.
Warsaw Sec. 23

Rt. 2
375 acres

FOLEY, MERLE W.
Warsaw Sec. 11

Rt. 1
47 acres

DETTMER, TED F.
Warsaw Sec. 12

Rt. 2
3 acres

FRANK, LIZZIE
Warsaw Sec. 6

Rt. 1
43 acres

FRANK, LIZZIE — Rt. 1
Warsaw Sec. 6 — 240 acres

GASH, MRS. OLIVE — Rt. 2
Warsaw Sec. 26 — 80 acres

GILLILAND, PAUL — Rt. 2
Warsaw Sec. 12 — 80 acres

GERDES, GEORGE — Blakelane
Warsaw Sec. 28 — 160 acres

GRUNEWALD, GEORGE — Rt. 1
Warsaw Sec. 2 — 53 acres

GRUNEWALD, RALPH G. — Rt. 1
Warsaw Sec. 11 — 148 acres

HANCOCK LAND CO. Sec. 20 — Rt. 1
Warsaw Ten. Lawrence Smith — 370 acres

HARDY, DALE F. — Rt. 1
Warsaw Sec. 11 — 50 acres

HARRISON, PEARL & JOHN M. Rt. 2
Warsaw Sec. 26 30 acres

HEITMAN, JEFF H. JR. Rt. 2
Warsaw Sec. 24 320 acres

HULS, FRED Rt. 2
Warsaw Sec. 36 240 acres

JOHNSON, LUTHER Rt. 3
Warsaw Sec. 27 510 acres

JOHNSON, LUTHER Rt. 3
Warsaw Sec. 27 510 acres

KIRCHHERR, ARTHUR L. Rt. 2
Warsaw Sec. 30 80 acres

KIRCHHERR, OTTO Star Rt.
Warsaw Sec. 35 315 acres

KNOCHE, CHRIS Rt. 2
Warsaw Sec. 27 160 acres

KOCH, ADAM J. Rt. 2
Warsaw Sec. 27 206 acres

KOEBER, DARELL W. Rt. 2
Warsaw Sec. 13 80 acres

KRAUSHAAR, HAROLD Rt. 2
Warsaw Sec. 30 80 acres

KRETCHMERE, ANNA Rt. 2
Warsaw Sec. 14 240 acres

KROPP, CALVIN W. Rt. 1
Warsaw Sec. 12 97½ acres

KROPP. LOUISE Rt. 1
Warsaw Sec 13 160 acres

LAWSON, FRED E. Sec. 27 Rt. 2
Warsaw Treehaven 70 acres

LEFFLER, LAWRENCE Rt. 1
Warsaw Sec. 12 10 acres

FRAZER, MARVIN — Rt. 1
Sutter Sec. 30 — 193 acres

GRANT, HARRY MRS. — Rt. 1
Sutter Sec. 7 — 126 acres

FRY, JOSEPH — Rt. 2
Sutter Sec. 7 — 170 acres

HAAS, FRED — Rt. 1
Sutter Sec. 9 — 40 acres

GERHARDT, FRED — Rt. 1
Sutter Sec. 33 — 200 acres

HACKEMACK, MARTIN — Rt. 2
Warsaw Sec. 4 — 175 acres

GERST, ADOLPH — Rt. 1
Sutter Sec. 15 — 80 acres

HALL, THOMAS — Rt. 2
Loraine Sec. 35 — 200 acres

HANER, CHAS. F. Rt. 1
Sutter Sec. 8 80 acres

HANER, CHARLES F. Rt. 1
Sutter Sec. 8 30 acres

HANER, LOREN Rt. 1
Sutter Sec. 10 67½ acres

HANER, LOREN F. Rt. 1
Sutter Sec. 10 95 acres

HARKER, ROMIE Rt. 2
Loraine Sec. 35 110 acres

HARNETIAUX, LEON L. Rt. 1
Sutter Sec. 5 60 acres

HARMS, CLARENCE Rt. 1
Sutter Sec. 14 147 acres

HARMS, WALTER Rt. 2
Mendon Sec. 33 120 acres

ROSENBOOM, HAROLD
Warsaw Sec. 27

Rt. 2
200 acres

ROOSE, HENRY E.
Warsaw Sec. 1

Rt. 1
160 acres

SARTORY, MRS. HENRY
Warsaw Sec. 14

Rt. 2
163 acres

SARTORY BROTHERS
Warsaw Sec. 13

Rt. 1
143 acres

SARTORY BROTHERS
Warsaw Sec. 14

Rt. 2
156 acres

SCHAFFER, MABEL M.
Warsaw Sec. 25

Rt. 2
160 acres



SCHMITT, CARROLL
Warsaw Sec. 25

Rt. 2
160 acres

SCHMITT, HENRY
Warsaw Sec. 30

Rt. 2
80 acres

SCHWERER, EDNA — Rt. 2
Warsaw Sec. 24 — 160 acres



WOOD, HENRY L. — Rt. 2
Warsaw Sec. 29 — 30 acres

SPARROW, CHESTER — Rt. 2
Warsaw Sec. 1 — 90 acres

YUSKIS, ALEX F. — Rt. 4
Warsaw Sec. 4 — 160 acres

WEIGAND, JOHN — Rt. 2
Warsaw Sec. 22 — 148 acres

ZEIGLER, WILLIAM — Rt. 1
Warsaw Sec. 11 — 50 acres

WILSON, DOROTHY — Sec. 34 — Star Rt.
Warsaw Elmer La Bonte — 355 acres

WYTHE TOWNSHIP

ELDERVILLE

WYTHE TOWNSHIP

REVISIONS

SEE COUNTY MAP FOR DATES OF REVISIONS IN ROAD TYPE AND CULTURAL FEATURES.

GENERAL HIGHWAY MAP

PREPARED BY THE
BUREAU OF RESEARCH AND PLANNING
DIVISION OF HIGHWAYS
DEPARTMENT OF PUBLIC WORKS & BUILDINGS
IN COOPERATION WITH THE
US DEPARTMENT OF COMMERCE
BUREAU OF PUBLIC ROADS

SCALE

1 0 1 2 3 4 MILES

SCALE OF ENLARGEMENTS

0 1/4 1/2 3/4 1 MILE

POLYCONIC PROJECTION

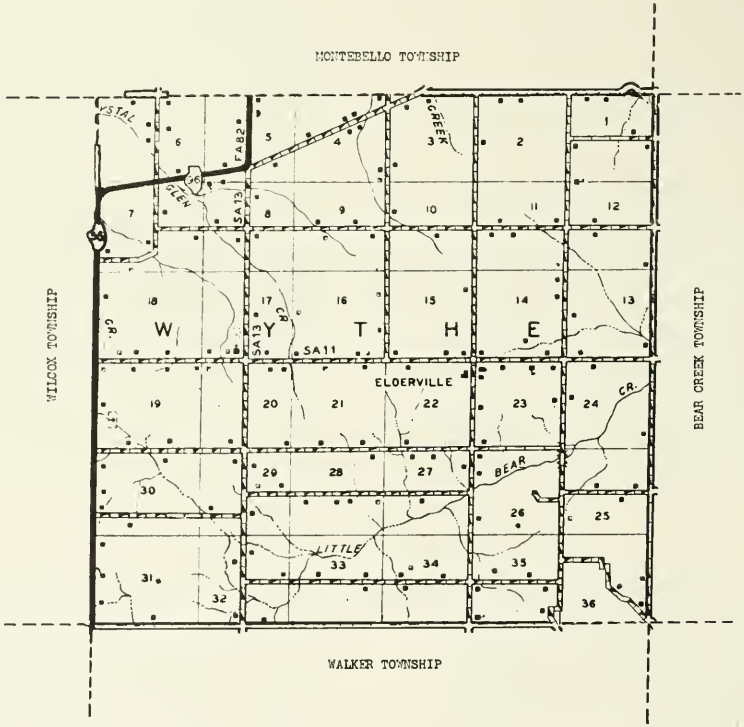

ELDERVILLE

Only community in Wythe Township is the small hamlet of Elderville, located about five miles east of Warsaw city. It is served by the postoffice at Warsaw. This hamlet was founded more than seventy-five years ago. The township in which it is located, Wythe, today has a total population of 586. It was named after George Wythe, of Virginia. First settler of the township was Samuel Crawford, who arrived in 1835.

ORANGE SCHOOL Sec. 35
Basco 1 acre

LOCKHART CEMETERY
Warsaw Sec. 19 1 acre

WYTHE CEMETERY Rt. 1
Warsaw Sec. 17 5 acres

WYTHE CONGREGATIONAL CHURCH CEMETERY
Warsaw

ALLEN, VINCE & Son Robert — Rt. 1
Warsaw — Sec. 18 & 19 — 216 acres
Homestead of A. T. Lowe



ALLEN & SON — Sec. 19 — Rt. 1
Warsaw — Reg. Polled Herefords — 216 acres

ALTHIDE, EDD
Basco — Sec. 34 — 153 acres

ALTHIDE, FREDERICK
Basco — Sec. 36 — 90 acres

ALTHIDE, ROGERS MR. & MRS. — Rt. 1
Warsaw — Sec. 16 — 180 acres

AYERS, CURTIS MR. & MRS. — Rt. 1
Warsaw — Sec. 14 — 160 acres

AYERS, DAVID H. — Rt. 2
Warsaw — Sec. 30 — 107 acres

AYERS, HERBERT C. — Rt. 1
Basco — Sec. 22 — 80 acres

AYERS, HERBERT C. Rt. 1
Basco Sec. 27 80 acres

AYERS, LEON S. Rt. 1
Basco Sec. 27 78 acres

BARNADY, MARY Rt. 1
Basco 120 acres

BIRD, MR. & MRS. HARRY L. Rt. 1
Hamilton Sec. 4 87 acres
Spring Acres

BROWN, LOUIS Sec. 6 Rt. 1
Warsaw Ten. Wilfred Schrader 165 acres

BUCKERT, RAY W. MR. & MRS. Rt. 2
Warsaw Over 100 Yrs. Old 104 acres

BUSHLING, HENRIETTA Sec. 18 Rt. 1
Warsaw Ten. Ben Pfeiferling 80 acres

COCHRAN, JAMES R. Rt. 1
Warsaw Sec. 21 180 acres
Homestead of Late Joshua Cochran

COCHRAN, MABLE H. Sec. 15
Warsaw Op. R.M. Cochran 175 acres

CROUCH, FREDA Rt. 1
Basco Sec. 27 80 acres

CURTIS, JESS Rt. 1
Warsaw Sec. 6 50 acres

DAWSON, MR. & MRS. GLEN C.
Hamilton Sec. 4 162 acres

DAMRON, JESSE
Keokuk Sec. 12 189 acres

DERKSEN, MARIE Rt. 1
Warsaw Sec. 8 80 acres

DISSELHORST, EARL A. Rt. 1
Hamilton Sec. 5 46 acres

DISSELHORST, MABEL Rt. 1
Hamilton Sec. 5 124 acres

DOYLE, OTIS — Rt. 1
Basco Sec. 31 — 178 acres

ELDER, ERLE — Rt. 1
Warsaw Sec. 11 — 90 acres



EDWARDS, EARL R. — Rt. 1
Warsaw Sec. 1 — 40 acres



EWING, CARROL W. — Rt. 1
Warsaw Sec. 21 — 160 acres

EDWARDS, EARL — Rt. 1
Warsaw Sec. 1 — 122 acres

FISHER, HARRY — Rt. 1
Hamilton Sec. 6 — 144 acres

EGLEY, HARRY — Rt. 1
Warsaw Sec. 7 — 80 acres

FLEMING, LENA — Rt. 1
Basco Sec. 13 — 80 acres

FREEMAN, CLARA M. Sec 5 Rt. 1
Hamilton 60 acres
Homestead of Late Jack Freeman

FRENCH, C. C.
Keokuk Sec. 1 100 acres



FREY, EDWARD F. Rt. 1
Basco Sec. 28 120 acres

FREY, MARY Rt. 1
Basco Sec. 31 100 acres

GRAY, CORA Rt. 1
Warsaw Sec. 16 80 acres

GRAY, F. Sec. 16 - 200 acres Rt. 1
Warsaw-Homestead of late Wm. Gray

GRAY, GORDON Rt. 1
Warsaw Sec. 9 80 acres

GRAY, J. Rt. 1
Warsaw Sec. 14 80 acres

GRAY, JENNIE & J. L. Sec. 21 Rt. 1
Warsaw Op. John Humphry 160 acres

HARKER, MR. & MRS. WILLIAN D. Rt. 1
Warsaw Sec. 6 76 acres

HARNETIAUX, J. V. MR & MRS. Rt. 2
Warsaw Sec. 27 100 acres

HART, FRANCES Rt. 2
Waraaw Sec. 30 107 acres

HEMPTON, ALBERT Rt. 1
Basco Sec. 29 80 acres

HEMPEN, ARTHUR Rt. 1
Basco Sec. 14 140 acres

HEMPEN ESTATE Rt. 1
Warsaw Sec. 23 200 acres

HEMPEN, FRED J. Rt. 1
Warsaw Sec. 10 160 acres



HEMPEN, HENRY MRS. Rt. 1
Warsaw Sec. 14 330 acres

HEMPEN, HENRY MRS. Rt. 1
Warsaw Sec. 30 78 acres

HEMPEN, JOHN Rt. 1
Warsaw Sec. 14 220 acres

HEMPEN, L. Rt. 1
Warsaw Sec. 14 160 acres

HILLYER, HERMAN Rt. 1
Warsaw Sec. 9 169 acres



HOMAN, JAMES L. Rt. 1
Elderville Sec. 22 3 acres

HUFENDICK, HENRY Sec. 6 Rt. 1
Warsaw Ten. Paul Crouch 100 acres

HULS, GEORGE Rt. 1
Warsaw Sec. 10 155 acres

HUMKE, MARTIN J. Rt. 2
Warsaw Sec. 26 185 acres

HUSTON, SARAH Sec. 15 Rt. 1
Warsaw Op. Lee Cameron 80 acres



JACKSON, WILLIAM ESTATE Rt. 1
Warsaw Sec. 17 157 acres
Operated by 3rd generation

JACOBS, ARTHUR C. Rt. 1
Basco Sec. 33 120 acres

JACOBS, ELMER O. MR. & MRS. Rt. 1
Hamilton Sec. 4 80 acres

JACOBS, JOHN
Basco Sec. 26 120 acres

JACOBS, JOHN H. Rt. 1
Basco Sec. 23 80 acres

JACOBS, SAMUEL Rt. 1
Basco Sec. 26 97 acres

JACQUOT, HUGO MR. & MRS. Rt. 1
Warsaw Sec. 15 387 acres

JACQUOT, PAUL Rt. 1
Warsaw Sec. 22 160 acres

JACQUOT, PAUL Rt. 1
Warsaw Sec. 17 80 acres

JINGST, CHARLES
Sutter Sec. 6 160 acres

JOHNSON, GEORGE Rt. 1
Basco Sec. 13 80 acres

JOHNSTONE, EDWARD Sec. 30 Rt. 2
Warsaw Op. Wilbur W. Kunz 160 acres

KENNEDY, FRANK Sec. 5 Rt. 1
Hamilton Kennedy's Dairy 160 acres

KIMBROUGH, LAWRENCE Rt. 1
Hamilton Sec. 4 12 acres

KING, WILLIAM N. Rt. 2
Warsaw Sec. 19 76½ acres

KIRKPATRICK, ELISABETH Rt. 1
Warsaw Sec. 2 80 acres

KISER, IRVING MR. & MRS Rt. 1
Warsaw Sec. 21 80 acres

KOEHLER, LIZEBETH J. Sec. 35 Rt. 1
Basco 189 acres
Homestead of Late John Koehler

KOEHLER, JOHN A. Rt. 1
Basco Sec. 25 160 acres

KOEHLER, WILLIAM D. & ARTHUR J. Rt. 1
Hamilton Sec. 9 160 acres

KUNZ, ALFRED Rt. 1
Basco Sec. 33 155 acres

KUNZ, G. JACOB Rt. 1
Basco Sec. 29 160 acres



KUNZ, JACOB C. Rt. 1
Basco Sec. 21 160 acres

LA BONE, ORVILLE F.
Basco Sec. 34 167 acres

LABONTE, LEONARD O. Rt. 1
Basco Sec. 26 110 acres

LACKSCHEIDE, ARTHUR Rt. 2
Warsaw Sec. 20 80 acres

LAMET, LEON Rt. 1
Warsaw Sec. 9 200 acres

LAUNER, TRUMAN
Basco Sec. 25 155 acres

LEEDS, LLOYD Rt. 1
Basco Sec. 32 98 acres

LEFFLER, JOHN MR. & MRS. Rt. 1
Warsaw Sec. 15 120 acres

LEFFLER, MARCELLUS MR.& MRS. Rt. 1
Warsaw Sec. 21 40 acres

MARSHALL, RALPH W. Rt. 1
Warsaw Sec. 11 88 acres

LIMKEMAN, EDWARD Rt. 1
Hamilton Sec. 32 158 acres



MENMENSENDICK, WILLIAM F. MR. & MRS.
Warsaw Sec. 32 80 acres

LINNENBURGER, LAWRENCE Rt. 1
Warsaw Sec. 2 150 acres

MENSENDICK, WILLIAM F. Rt. 2
Warsaw Sec. 5 80 acres

MARSHALL, J. L. & CLARENCE Rt. 1
Warsaw Sec. 3 80 acres

MEYERSICK, ROBERT F. Rt. 1
Basco Sec. 23 200 acres

MC DANIEL, ELSWORTH Rt. 1
Warsaw Sec. 1 130 acres

McMAHAN, WILLIAM Rt. 2
Warsaw Sec. 30 107 acres

MILLER, CICEL Rt. 1
Basco Sec. 25 160 acres

MILLER, WILLIAM F. MR. & MRS. Rt. 1
Warsaw Sec. 32 160 acres
Homestead of Late John Nagel

MITZE, FRED C. Rt. 2
Warsaw Sec. 19 148 acres



MIX, FRANK E. Rt. 1
Hamilton Sec. 3 154 acres

MIX, FRANK H. Sec. 2 Rt. 1
Warsaw Op. Ernest H. Cochran 174 acres

MULCH, DONALD D.
Basco Sec. 21 81 acres

MULCH, ELMER C. MR. & MRS.
Basco Sec. 33 185 acres

MULCH, FRANK
Sutter Sec. 32 75 acres

MURRY, TATTER Rt. 2
Warsaw Sec. 26 160 acres

MYERS, HAROLD N. Rt. 1
Warsaw Sec. 1 160 acres

NAGEL, ELMER, FRANCES, & FREDA Rt. 2
Warsaw Sec. 28 180 acres
(Joint-Owners)

NAGEL, HOMER B. Rt. 2
Warsaw Sec. 28 120 acres

NAGEL, JOSPHINE C. Rt. 2
Warsaw Sec. 28 80 acres

NAGEL, TRUMAN Sec. 29 Rt. 1
Basco Reg. Brown Swiss Cattle and
Hempshire Hogs 80 acres

NEATOUR, LOY — Rt. 1
Warsaw Sec. 14 — 100 acres



NEATOUR, LOY — Rt. 1
Warsaw Sec. 23 — 95.6 acres

NELSON, MRS. ALBERT — Rt. 1
Warsaw Sec. 11 — 80 acres



PFEIFERLING, CARL — Rt. 1
Basco Sec. 24 — 80 acres

PIGGOTT, EDWIN — Rt. 1
Warsaw Sec. 9 — 160 acres

PRIESMAN, MRS. RUBY
Keokuk Sec. 12 — 80 acres



PRIESSMAN, RUBY O. — Rt. 1
Hamilton Sec. 23 — 197 acres

RANKIN, W. F. — Rt. 1
Warsaw Sec. 11 — 44 acres

REED. R. Rt. 1
Warsaw Sec. 18 75 acres

REED, ROBERT MR. & MRS. Sec. 20 Rt. 1
Warsaw 'Dayton Reed Estate' 80 acres

RICHARD, CLARENCE M. Rt. 2
Warsaw Sec. 6 125 acres

RICHARD, MARTIN Rt. 2
Warsaw Sec. 31

ROSENBOOM, MR. & MRS. RAYMOND Rt. 1
Warsaw Sec. 36 107 acres

ROBINSON, GLENN Rt. 1
Warsaw Sec. 8 240 acres

ROBINSON, WAYLAND B. Rt. 1
Warsaw Sec. 7 347 acres



RUHS, ARTHUR Rt. 1
Warsaw Sec. 23 160 acres

SCHAFFER, MABEL Sec. 7 Rt. 1
Warsaw Ten. Evans Cochran 240 acres

SCHMITT, HENRY Rt. 2
Warsaw Sec. 30 80 acres

SCHMITT, HENRY C. Rt. 2
Warsaw Sec. 31 128 acres

SCHMITZ, BERYL
Hamilton Sec. 12 160 acres

SCHMITZ, HILDRED
Hamilton Sec. 15 170 acres

SCHRADER, D. H. Rt. 1
Basco Sec. 33 115 acres

SEGGELKE, FRANK Rt. 1
Warsaw Sec. 19 80 acres
Homestead of Henry & Mary Seggelke

SMITH, G. Sec. 8 216 acres Rt. 1
Hamilton-Breeder of reg. Short Horn

SMITH, SISTERS
Basco Sec. 35 187 acres

TRAUTVETTER, EARL H.
Basco Sec. 34 160 acres

STEVENS, CURTISS Rt. 2
Warsaw 187 acres

UFKES, G. J. Rt. 1
Hamilton Sec. 3 170 acres

STIFFEN, NEIL Sec. 2 Rt. 1
Warsaw Op. Leland Speer 160 acres

VANAUSDALL, MR. & MRS. L. H. Rt. 1
Hamilton Sec. 4 40 acres

SWOPE, ALLIE E. Rt. 1
Hamilton Sec. 4 95 acres

VANAUSDALL, MAX JR. Rt. 1
Warsaw Sec. 7 100 acres

WALTE, JOHN
Warsaw Sec. 12

WISSLEAD. A. Rt. 1
Warsaw Sec. 19 Ten house

WILLIAMS, CHARLES W. Rt. 1
Basco Sec. 12 160 acres

WISSLEAD, ALFRED Rt. 1
Warsaw Sec. 20 160 acres



WINKLER, CLARENCE Rt. 1
Basco Sec. 35 100 acres

WOLLBRINK, RAYMOND H. Rt. 1
Basco Sec. 23 80 acres

WINTER, LILLIE G. Rt. 1
Basco Sec. 29 208 acres

WRIGHT, HARRY H. Rt. 1
Warsaw Sec. 10 160 acres

WRIGHT, HERBERT Rt. 1
Bssco Sec. 19 80 acres

ZINN, ROY Rt. 2
Warsaw Sec. 30 160 acres

ZINN, PERCY MR. & MRS. Rt. 1
Warsaw Sec. 18 103 acres

CLOTHING STORES

CALIFFS'
"THE STORE FOR MEN & BOYS"
Carthage, Ill.

CONCRETE SUPPLIERS

CLAIR HARRIS READY MIX
Hamilton, Ill.

FREEZERS & LOCKERS

WARSAW COLD STORAGE PLANT
Lockers - Meat Processing
Freezer Supplies
Honegger Feeds - Fertilizers
Warsaw, Ill.

GENERAL CONSTRUCTION

ED BEELER & SONS
General Construction
Phone Green 94 Warsaw, Ill.

GRANITE - MANUFACTURERS

CORDER GRANITE WORKS
Phone 457
Carthage, Ill.

INSURANCE & REAL ESTATE

GEO. C. KRAUSHAAR INS. AGENCY
Nothing but Insurance-Ph. 71
416 Main St. Warsaw, Ill.

HENRIETTA W. BUSCHLING-REALTOR
Insurance-Ph. 71-Notary Public
416 Main St. Warsaw, Ill.

LIQUOR STORES

TOMMY'S LIQUOR STORE
110 Main St. Hamilton, Ill.
Phone 142

MEATS & GROCERIES

BENNER FOOD STORE
Carthage, Ill.

OPTOMETRISTS

DR. EMORY R. MOORE
Optometrist
Phone 281 Carthage, Ill.

PERIODICAL DISTRIBUTORS

DON'S NEWS AGENCY
Northeast Corner of Square
Carthage, Ill.

PLUMBING & HEATING

E. W. HAWKINS
Plumbing & Heating
Hamilton, Ill.

LEFFLER PLUMBING & HEATING
931 Broadway
Phone 235 Hamilton, Ill.

PRINTING

THE PORTER PRESS
Printing
Hamilton, Ill.

RESTAURANTS

THE HUT
A Good place to eat.
Hi-Way 136 W. edge of Carthage

STATE PARKS

Nauvoo State Park, State Route 96. This town of some 1,000 population is the former home of the Mormons. From 1839 to 1846 it attained a population of nearly 20,000 . . . then the largest city in Illinois. Points of interest include the home of Joseph Smith, site of the Mormon Temple and other buildings relating to the Mormons.

STATE MEMORIALS

Fort Edwards State Memorial, 1 mile east of Warsaw, State Route 26.
Site of frontier fort in War of 1812.

STATE CONSERVATION AREAS

Nauvoo Conservation Area, State Route 96.

COLLEGES AND UNIVERSITIES

Carthage College, ½ mile east of Carthage, U.S. 136.

AIRPORTS

Gulf Seaplane Base – 2½ miles southeast of Nauvoo, State Route 96.

Plymouth Airport – 1½ miles west of Plymouth, State Route 19.

PICNIC GROUNDS AND ROADSIDE TABLES

2 miles east of Dallas City, State Route 96.
1½ miles west of La Harpe, State Route 9.
3 miles south of Dallas City, State Route 94.
¼ mile south of Niota, State Route 96.
1 mile south of Carthage, State Route 94.
1½ miles east of West Point, State Route 94.
1¼ miles northwest of Bowen, State Route 94.
2 miles east of Warsaw, State Route 26.
3 miles north of Sutter, State Route 96.
Eleven roadside tables along State Route 96, between Hamilton and Nauvoo.

WILLIAM G. STRATTON

Governor

Born at Ingelside in Lake County
on February 26, 1914

PAST GOVERNORS OF ILLINOIS

Name	Date of birth	Place of birth	Inaugurated	From what county	Date of death	Place of death
Shadrach Bond, Dem	Nov. 24, 1773	Frederickstown, Md	Oct. 6, 1818	St. Clair	Apr. 12, 1832	Kaskaskia
Edward Coles, Dem	Dec. 15, 1786	Albermarle County, Va	Dec. 5, 1822	Madison	July 7, 1868	Philadelphia
Ninian Edwards, Dem[1]	Mar. 17, 1775	Montgomery County, Md	Dec. 6, 1826	Madison	July 20, 1833	Belleville
John Reynolds, Dem[2]	Feb. 26, 1788	Montgomery County, Pa	Dec. 6, 1830	St. Clair	May 8, 1865	Belleville
William L. D. Ewing, Dem[3]	Aug. 31, 1795	Logan County, Ky	Nov. 17, 1834	Fayette	Mar. 25, 1846	Springfield
Joseph Duncan, Dem	Feb. 22, 1794	Paris, Ky	Dec. 3, 1834	Morgan	Jan. 15, 1844	Jacksonville
Thomas Carlin, Dem	July 18, 1789	Fayette County, Ky	Dec. 7, 1838	Greene	Feb. 14, 1852	Carrollton
Thomas Ford, Dem	Dec. 5, 1800	Uniontown, Pa	Dec. 9, 1842	Ogle	Nov. 3, 1850	Peoria
Augustus C. French, Dem[4]	Aug. 2, 1808	Hill, N. H	Dec. 8, 1846 Jan. 8, 1849	Crawford	Sept. 4, 1864	Lebanon
Joel Aldrich Matteson, Dem	Aug. 8, 1808	Watertown, N. Y	Jan. 10, 1853	Will	Jan. 31, 1873	Chicago
William H. Bissell, Rep[5]	Apr. 25, 1811	Painted Post, N. Y	Jan. 12, 1857	Monroe	Mar. 18, 1860	Springfield
John Wood, Rep	Dec. 20, 1798	Moravia, N. Y	Mar. 21, 1860	Adams	June 11, 1880	Quincy
Richard Yates, Rep	Jan. 18, 1815	Warsaw, Ky	Jan. 14, 1861	Morgan	Nov. 27, 1873	St. Louis, Mo.
Richard J. Oglesby, Rep	July 25, 1824	Oldham County, Ky	Jan. 16, 1865	Macon	Apr. 24, 1899	Elkhart
John M. Palmer, Rep	Sept. 13, 1817	Eagle Creek, Ky	Jan. 11, 1869	Macoupin	Sept. 25, 1900	Springfield
Richard J. Oglesby, Rep[6]	July 25, 1824	Oldham County, Ky	Jan. 13, 1873	Macon	Apr. 24, 1899	Elkhart
John L. Beveridge, Rep	July 6, 1824	Greenwich, N. Y	Jan. 23, 1873	Cook	May 3, 1910	Hollywood, Calif.
Shelby Moore Cullom, Rep[7]	Nov. 22, 1829	Wayne County, Ky	Jan. 8, 1877 Jan. 10, 1881	Sangamon	Jan. 28, 1914	Washington
John M. Hamilton, Rep	May 28, 1847	Union County, Ohio	Feb. 6, 1883	McLean	Sept. 23, 1905	Chicago
Richard J. Oglesby, Rep	July 25, 1824	Oldham County, Ky	Jan. 30, 1885	Macon	Apr. 24, 1899	Elkhart
Joseph W. Fifer, Rep	Oct. 28, 1840	Staunton, Va	Jan. 14, 1889	McLean	Aug. 6, 1938	Bloomington
John P. Altgeld, Dem	Dec. 30, 1847	Felters, Germany	Jan. 10, 1893	Cook	Mar. 12, 1902	Joliet
John R. Tanner, Rep	Apr. 4, 1844	Warrick, County, Ind	Jan. 11, 1897	Clay	May 23, 1901	Springfield
Richard Yates, Rep	Dec. 12, 1860	Jacksonville	Jan. 14, 1901	Morgan	Apr. 11, 1936	Springfield
Charles S. Deneen, Rep	May 4, 1863	Edwardsville	Jan. 9, 1905 Jan. 18, 1909	Cook	Feb. 5, 1940	Chicago
Edward F. Dunne, Dem	Oct. 12, 1853	Waterville, Conn	Feb. 3, 1913	Cook	May 24, 1937	Chicago
Frank O. Lowden, Rep	Jan. 26, 1861	Sunrise, Minn	Jan. 8, 1917	Ogle	Mar. 20, 1943	Tucson, Ariz.
Len Small, Rep	June 16, 1862	Kankakee	Jan. 10, 1921 Jan. 12, 1925	Kankakee	May 17, 1936	Kankakee
Louis L. Emmerson, Rep	Dec. 27, 1883	Albion	Jan. 14, 1929	Jefferson	Feb. 4, 1941	Mt. Vernon
Henry Horner, Dem[8]	Nov. 30, 1879	Chicago	Jan. 9, 1933 Jan. 4, 1937	Cook	Oct. 6, 1940	Winnetka
John H. Stelle, Dem	Aug. 10, 1891	McLeansboro	Oct. 6, 1940	Hamilton		
Dwight H. Green, Rep	Jan. 9, 1897	Ligonier, Ind	Jan. 13, 1941 Jan. 8, 1945	Cook		
Adlai E. Stevenson, Dem	Feb. 5, 1900	Los Angeles, Calif	Jan. 10, 1949	Lake		

[1] Territorial governor, 1809-1818. [2] Governor Reynolds resigned November 17, 1834, to become representative in Congress; succeeded by William L. D. Ewing. [3] W. L. D. Ewing was acting Lieutenent Governor and became Governor during the interim between Governor John Reynold's resignation and election to Congress and the election of Governor Joseph Duncan. [4] Governor French was re-elected under the Constitution of 1848. [5] Governor Bissell dies March 18, 1860; succeeded by John Wood, Lieutenant Governor. [6] Governor Oglesby resigned January 23, 1873, to become U.S. Senator; succeeded by John L. Beveridge, Lieutenant Governor. [7] Governor Cullom resigned February 8, 1883, to become U.S. Senator; succeeded by John M. Hamilton, Lieutenant Governor. [8] Governor Horner died October 6, 1940; succeeded by John H. Stelle, Lieutenant Governor.

NUMBER OF CHICKENS - DAIRY CATTLE - ALL CATTLE - HOGS

ILLINOIS - 102 Counties

Source: Based on 1953 Data
USDA

County	Number Chickens	Number Dairy Cattle	Number All Cattle	Number Hogs
Adams	243,700	15,700	57,800	140,200
Alexander	34,900	1,100	4,300	5,700
Bond	192,000	7,800	23,900	40,000
Boone	117,300	19,800	45,900	32,100
Brown	86,900	2,700	16,300	58,000
Bureau	296,300	13,700	92,800	187,500
Calhoun	89,900	2,800	11,100	31,000
Carroll	185,200	13,900	67,900	100,600
Cass	89,900	3,600	18,000	34,000
Champaign	292,200	11,400	53,900	60,500
Christian	201,700	7,000	37,300	79,100
Clark	230,100	6,500	23,200	36,800
Clay	290,300	5,300	20,800	19,700
Clinton	339,900	13,200	27,800	26,100
Coles	159,300	5,200	23,600	46,600
Cook	234,600	12,500	27,700	42,400
Crawford	191,200	4,800	21,500	31,700
Cumberland	201,800	5,800	16,900	19,300
DeKalb	236,900	13,600	93,600	163,400
DeWitt	105,600	4,100	26,400	41,900
Douglas	138,100	3,200	16,900	22,300
DuPage	171,300	8,300	21,700	24,200
Edgar	162,800	7,400	33,100	59,900
Edwards	148,800	2,100	12,900	31,500
Effingham	332,800	12,100	28,200	17,500
Fayette	385,800	11,500	32,400	25,300
Ford	226,000	5,300	31,100	46,400
Franklin	156,900	4,600	14,900	15,800
Fulton	209,500	9,600	64,800	149,500
Gallatin	116,600	2,000	10,600	19,600
Greene	131,200	6,400	36,800	24,100
Grundy	136,100	4,900	26,000	18,100
Hamilton	263,400	4,700	14,600	18,600
Hancock	237,900	12,100	64,800	149,500
Hardin	44,300	1,900	8,700	5,600
Henderson	74,100	3,800	30,900	91,600
Henry	353,300	13,900	101,400	288,000
Iroquois	534,200	13,500	61,500	71,000
Jackson	172,100	7,600	22,100	23,200
Jasper	385,800	6,000	23,900	33,400
Jefferson	311,700	7,200	24,000	28,200
Jersey	121,500	5,500	22,600	47,000
Jo Daviess	247,800	97,100	69,600	83,800
Johnson	102,400	3,500	16,700	11,300
Kane	192,400	27,500	83,900	59,900
Kankakee	258,000	9,900	34,900	35,500
Kendall	138,400	4,600	31,400	52,600
Knox	203,800	9,600	70,200	165,700

County	Number Chickens	Number Dairy Cattle	Number All Cattle	Number Hogs
Lake	187,700	13,400	33,200	25,400
LaSalle	380,000	18,500	102,600	114,300
Lawrence	116,800	2,700	11,600	17,100
Lee	233,600	14,700	79,900	83,800
Livingstone	586,800	14,000	62,900	61,600
Logan	207,400	7,400	37,000	54,500
McDonough	143,900	7,900	52,500	149,500
McHenry	246,300	46,400	89,300	38,700
McLean	399,600	17,100	99,600	150,300
Macon	165,900	6,200	34,100	39,200
Macoupin	298,900	16,100	57,600	102,100
Madison	349,900	18,600	46,000	53,100
Marion	269,000	6,400	24,300	19,300
Marshall	147,000	5,200	30,200	62,200
Mason	94,300	3,600	17,900	22,400
Massac	92,500	2,500	12,700	14,400
Menard	98,000	3,000	21,300	45,400
Mercer	151,000	6,300	51,500	198,100
Monroe	248,400	4,000	11,400	29,200
Montgomery	323,200	14,200	43,300	71,100
Morgan	167,700	5,400	40,500	100,100
Moultrie	120,400	5,500	17,900	15,400
Ogle	302,000	22,900	101,300	125,000
Peoria	211,100	8,200	42,600	84,600
Perry	169,900	6,100	17,800	20,100
Piatt	118,700	4,900	24,400	38,200
Pike	189,500	8,200	56,600	176,200
Pope	62,400	2,500	11,600	3,500
Pulaski	71,900	2,500	10,500	16,500
Putnam	45,600	1,900	13,700	25,900
Randolph	241,900	11,400	32,000	36,400
Richland	208,900	5,200	17,300	14,100
Rock Island	168,100	7,200	39,500	103,600
St. Clair	302,900	10,200	26,500	43,100
Saline	152,800	3,100	15,800	16,300
Sangamon	194,400	8,300	52,000	116,100
Schuyler	101,200	5,500	23,400	62,600
Scott	80,200	2,100	14,700	54,100
Shelby	346,900	13,400	40,500	49,600
Stark	84,800	3,000	27,200	85,300
Stephenson	373,200	38,700	93,600	125,000
Tazewell	182,800	10,300	45,500	61,500
Union	104,600	6,000	17,600	16,500
Vermilion	267,100	8,000	42,200	76,800
Wabash	78,400	1,600	8,400	14,000
Warren	124,000	6,100	60,400	192,400
Washington	274,600	12,800	27,400	19,100
Wayne	416,300	8,900	32,000	33,100
White	166,900	2,900	15,600	32,400
Whiteside	313,400	20,100	81,600	135,600
Will	305,000	14,500	48,300	33,900
Williamson	115,500	4,600	14,200	10,800
Winnebago	179,500	19,600	66,100	67,100
Woodford	188,500	7,900	43,800	51,700
STATE TOTAL	20,948,000	931,000	3,869,000	6,297,000

PRINCIPAL HOLIDAYS

January 1. New Year's Day.

January 8. Anniversary of the Battle of New Orleans: In Louisiana.

January 19. Lee's Birthday: In Fla., Ga., N. C., S. C., Va., Ala., Miss. and Ark.

February 12. Georgia Day: In Georgia.

February 12. Lincoln's Birthday: In Calif., Colo., Ct., Del., Ill., Ia., Ind., Kansas, Kentucky, Mich., Minn., Mon., Nebraska, Nevada, N. J., N. Y., N. Dakota, Oregon, Penn., S. Dakota, Utah, Wash., W. Va., Wyo.

February 14. Admission Day: In Arizona.

February 22. Washington's Birthday.

March 2. Anniversary of Texan Independence: In Texas.

March 17. St. Patrick's Day.

March 25. Maryland Day: In Maryland.

March 30. Seward Day: In Alaska.

April (First Monday). Annual Spring Election: In Michigan.

April 12. Halifax Independence Resolutions: In North Carolina.

April 13. Thomas Jefferson's Birthday: In Alabama.

April 19. Patriot's Day: In Maine and Massachusetts.

April 21. Anniversary of the Battle of San Jacinto: In Texas.

April 26. Confederate Memorial Day: In Alabama, Florida, Georgia, Mississippi and Virginia.

May 10. Confederate Memorial Day: In North Carolina and South Carolina.

May (Second Friday). Confederate Day: In Tennessee.

May 24. Victoria Day: In Canada.

May 20. Anniversary of the Signing of the Mecklenburg Declaration of Independence: In North Carolina and Kentucky.

May 30. Decoration Day: In all the States (D. of C., Puerto Rico, Hawaii), except Alaska, Arkansas, Florida, Louisiana, Mississippi, North Carolina, South Carolina and Texas.

June 3. Jefferson Davis's Birthday: In Arkansas, Fla., Ga., Ala., Miss., Texas, S. C. and Virginia. In La., known as "Confederate Memorial Day".

June (Last Wednesday). Primary Election Day: In North Dakota.

July 1. Dominion Day: In Canada.

July 4. Independence Day.

July 10. Admission Day: In Wyoming.

July 24. Pioneers' Day: In Utah.

July (Fourth Saturday). Primary Election Day: In Texas.

August. Primary Election Day: In Missouri. In Michigan (last Tuesday in August preceding every general November election.

August 1. Colorado Day: In Colorado.

August 16. Bennington Battle Day: In Vermont.

1st Monday in Sept. Labor Day.

September. Primary Election Day: In Nevada, Wisconsin, First Tuesday.

Sept. 9. Admission Day: In California.

September 12. "Old Defenders' Day: In Baltimore, Md.

October 12. Columbus Day: In Alabama, Arizona, Ark., Calif., Colo., Conn., Del., Idaho, Ill., Ind., Kansas, Ky., Maryland, Mass., Mich., Mo., Montana, Nebraska, Nevada, New Hampshire, N. J., New Mexico, N. Y., Ohio, Okla., Oregon, Penn., Puerto Rico, R. I., Texas, Vt., Wash., West Virginia.

October 31. Admission Day: In Nevada.

Nov. 1. All Saints' Day: In Louisiana.

November. General Election Day: In Alabama, Alaska, Arizona, California, Colorado, Delaware, Florida, Idaho, Illinois, Indiana, Iowa, Louisiana, Maryland, Michigan, Minnesota, Missouri, Montana, Nevada, New Hampshire, New Jersey, New Mexico, New York, North Carolina, North Dakota, Ohio (from 12 M. to 5.30 P. M. only), Oklahoma, Oregon, Pennsylvania, Porto Rico, Rhode Island, South Carolina, South Dakota, Tennessee, Texas, Virginia, West Virginia, Washington, Wisconsin and Wyoming, in the years when elections are held therein. First Tuesday after First Monday.

November. Thanksgiving Day: (usually the last Thursday in November): Is observed in all the States, and in the District of Columbia, Puerto Rico, Hawaii and Alaska.

December 25. Christmas Day.

There are no statutory holidays in Mississippi, but by Common consent the Fourth of July, Thanksgiving and Christmas are observed. In New Mexico, Washington's Birthday, Decoration Day, Labor Day, Flag Day (June 14), and Arbor Day are holidays, when so designated by the Governor. In South Carolina, Thursday of Fair Week is a legal holiday.

Arbor Day is observed by the States on different days, usually in the Spring; in Georgia, in December. The dates in the same States often vary from year to year by proclamation.

Mother's Day is observed on the second Sunday in May.

Father's Day is observed on the third Sunday in June.

Saturday Afternoon is a holiday in many of the States and Cities and in the District of Columbia. Sundays are statutory holidays in Canada.

When a Legal Holiday falls on a Sunday, the following day is generally observed.

UNIVERSITY OF ILLINOIS-URBANA
917.73AM3I C001 V016
AMERICAN AERIAL COUNTY HISTORY SERIES C
3 0112 025337269